




# SOON COMETH THE GREAT EARTHQUAKE

*Amos 3:8a The Lion hath roared, who will not fear?*



**CALIFORNIA  
EARTHQUAKE**

# Acknowledgment

**T**he Watchers of the Third Exodus Assembly would like to acknowledge our pastor and head of the local assembly, Brother Vinworth Anthony Dayal, a shepherd who has been raised up to say back what the prophet of the age, William M. Branham, has already said. The anointing coming down from the head has truly come down to the body.

John 6:28 Then said they unto him, What shall we do, that we might work the works of God?  
John 6:29 Jesus answered and said unto them, This is the work of God, that ye believe on him whom he hath sent.

# **FOREWORD**

This booklet entitled, '**Soon Cometh The Great Earthquake**' was put into this form solely for believers of the Third Exodus Assembly. Should this booklet fall into the hands of other believers, please note that it is not meant to promote any special person or doctrine, but only that it might edify the reader and cause us to have greater faith in the Message of the Hour brought to us by God's Prophet, **Brother William Marrion Branham**.

*Third Exodus Assembly Information Committee*

## INTRODUCTION

**W**e are at the end time. God, in the closing moments of time through divers manners, has spoken to all humanity (Christian and non-Christian) through His prophet, the prophet of Malachi 4, William Marrion Branham. This Message that has forerun the second coming of the Lord Jesus has brought the greatest light that has ever shone in any of the church ages. Neither was the prophet's ministry done in a corner but this ministry of Jesus Christ was displayed around the world, for this ministry was promised to come back on the earth.

**Luke 17:30** Even thus shall it be when the Son of man is revealed.

**Luke 18:18b** Nevertheless when the Son of man comes, shall he find faith on the earth?

**Revelation 10:1** And I saw another mighty angel come down from heaven, clothed with a cloud: and a rainbow was upon his head, and his face was as it were the sun, and his feet as pillars of fire:

**Revelation 10:7** But in the days of the voice of the seventh angel, when he shall begin to sound, the mystery of God should be finished, as he hath declared to his servants the prophets.

Through this evening time Message, the Lord Jesus Christ has called out a people from all nations, from a blind Laodicean church age into the Bride age, for the marriage of the Lamb is come and the Bride has made herself ready.

This blind Laodicean church age has rejected the Message and cast Christ outside the church. Indeed Revelation 3:20 shows a pathetic scene with Christ the head, Savior and Redeemer of the church, put outside the church knocking to get back in.

**Revelation 3:20** Behold, I stand at the door, and knock: if any man hear my voice, and open the door, I will come in to him, and will sup with him, and he with me.

**Jeremiah 6:10** To whom shall I speak, and give warning, that they may hear? behold, their ear is uncircumcised, and they cannot hearken: behold, the word of the LORD is unto them a reproach; they have no delight in it.

**But judgment always follows mercy; they go hand in hand.**

**John 3:19** And this is the condemnation, that light is come into the world, and men loved darkness rather than light, because their deeds were evil.

**Ezekiel 33:4** Then whosoever heareth the sound of the trumpet, and taketh not warning; if the sword come, and take him away, his blood shall be upon his own head.

But we, the elect, have embraced and believed the prophet's prophecies which have been unfolding and are now coming to their fulfillment. And the things that were revealed to him through visions and revelations by the Holy Ghost, which have been spoken to our hearts, have given us eyesalve that we can see. And having our eyes anointed by vindicated prophecy, as the modern events unfold, we can by the grace of God connect the dots. When we look we don't just see bits and pieces of broken up disconnected information in the news but through the eyes of our understanding, which has been enlightened, the pieces come together to show us the true picture.

Several decades ago when this dispensational prophet, Brother Branham, walked the face of the earth, this anointed prophet saw the future events. The things that the prophet beheld are now becoming present tense realities as the modern events are being made plain by the vindicated prophecies. As Brother Branham said, "What's taking place in the modern hour can be easily identified if you'll just believe the prophecy of the hour."

## PREFACE

**S**o he {Bro. Branham} said “that” {Alaska earthquake, 1964} happened there. “God shook the whole planet,” though it didn’t unbalance it. But God was warning by a world tremor what He will soon do on a greater scale. The greater scale is coming. **That was the tremor; that wasn’t the earthquake.** That was only the tremor. But, “**Lo, There Was A Great Earthquake.**” ...

That’s what I want to come to here, **when it {California} goes down.** It’s going down. See? There had to be an earthquake connected with this ministry, because the ministry of the Son of Man always ends with an earthquake and a resurrection....

But notice after the fall Cain and Abel were in an agricultural civilization, when Cain went out and began to work in mining, in science and different things....So **the world became a different type of world.** Then here again it is coming...**it went from there to information,** and these same people went to a realm where they broke into atomic power. ....**And so they came into an information civilization, and that’s when the destruction comes.** Then what did God do? What is the destruction? **God turned the world back into its pre-industrial state....**

**But then Nimrod began to change the world now,** through conquests, and build cities again, just like what Cain did. And then they came to communication: one language and one people. **And when they came to information again, then God scattered them again.** Amen.

And the Son of Man ministry **always ends with an earthquake and a resurrection.** In the days of Abraham and Sarah, what happened? **Sodom and Gomorrah was sunk. Is that right?** God put it in the Dead Sea; sank it. Amen. **Abraham and Sarah came back young, changed in their bodies.** In the middle of the bible, when He came to Abraham’s natural seed, what happened? **When He died on the cross, brother the rocks were rent, the earth quaked;** the veil of the temple was rent in twain; **the Old Testament saints awoke and came out the next day...on Easter Sunday.** Is that right? Amen. So then we realize that here it ended with an **earthquake and a resurrection.** The Old Testament saints came up.

When you put the two together, the first coming of the Son of Man to Abraham shows the change of the body – the living ones. When it came to Abraham’s natural seed, it showed the sleeping ones rose up. **When it comes to the third time, both takes place** – we who are alive and remain shall be changed, and the dead in Christ...

So we are laying this in, to show you something about this earthquake here. So the ministry of the Son of Man, we see it came to Abraham- earthquake and resurrection; it came to Abraham’s natural seed-earthquake and resurrection. When it comes to the royal seed, it comes the same way.

In this age the two dimensions are united. The fourth dimension was opened. A key was given to him to open up that pit. And... all that was in that fifth dimension began to come out... He said, “Look how radio and television and things producing these things.” What is that?... communication. What is uniting the world?...communication, information.

**Earthquakes have always been associated with dispensational changes.** Catch this thought real good now. **Earthquakes have always been associated with dispensational change.** If the law ended right there... now the gospel that the Jews have had, the ministry of the Son of Man, it was going to a people. It was fixing to go over to a people who were waiting there to receive a dispensation of grace; had some elected ones to pick up. Is that right? .....So earthquake judgments have always been associated with dispensational change. Right there the dispensation was changing- from the Jews, after he picked up the elected ones, to the Gentiles. Israel was blinded so that the gospel could come to us. Now the Gentile world is blinded so that it can go to the Jews. Israel is still blinded, gathered back in their homeland and blinded, and the church-Laodicea-is blind.

So then, what happens? It opens with an earthquake. What earthquake is that? That's the earthquake that closes off the Gentile age.

So look at this now. This is where we want to drive down the last nail and close it.

***Genesis 10:25 And unto Eber were born two sons: the name of one was Peleg; for in his days was the earth divided; and his brother's name was Joktan.***

So here, we are finding out that ...in Eber's days he had two sons: one was Peleg, "For in his days was the earth divided. Now Peleg means 'division'. See? Now notice that Peleg means 'to split or to divide'. But the next word here...'in his days was the earth divided' is another word that means 'earthquake'.

Shem who was on the earth, and Eber, when this boy was born, something happened in the earth that was so important that he named the boy after what happened, the event. And the Holy Spirit, the Holy Spirit puts that there because it means something.

***Genesis 10:32 These are the families of the sons of Noah, after their generations, in their nations: and by these were the nations divided in the earth after the flood.***

Now here now, this word 'divide' again is a third word now, another word again. Peleg means 'earthquake'. Then it says, "in his days was the earth divided." Then it tells us, "by these families of the sons of Noah, the nations ...were the nations divided in the earth." And the word 'divide' means to 'occupy with trade; to profit from trade and merchandise'.

Now hold your thought right there. Next verse now...

***Genesis 11:1 And the whole earth was of one language, and of one speech.***

Now this is an achievement here, because... **Ham** and his children, every one after **his tongue**, after their families and after their nation. Then, **Japheth**: after **their tongues**, after their countries, in their nations. Then the sons of **Shem**: after their families, after **their tongues** and after their land. Then now:

***1 And the whole earth was of one language, and of one speech.***

***2 And it came to pass, as they journeyed from the east, that they found a plain in the land of Shinar; and they dwelt there.***

***3 And they said one to another, Come, let us make brick and burn them thoroughly. And they had brick for stone and slime had they for mortar.***

**4 And they said, Come, let us build a city and a tower, whose top may reach unto heaven; and let us make us a name,...**

*(...a city, a tower and a name...)*

**...lest we be scattered abroad upon the face of the whole earth.**

This was for unity. The whole purpose was that they will not be broken up. They had achieved a unity; they had come to a place where they had all **one language, one speech**. It's not playing with words by saying, '**language**' and then, '**speech**'. Language is **communication**. They had a network; they had something that united them together.

Now, in this unity they had a purpose now. Now they saw goals that could be achieved because of the unity; because in that unity they had all kind of resources. They had all kinds of wise men; had all kinds of...men in the military; men in business and trade; men in commerce; men in architecture; men in different things. Men in technology; men in languages; men in sciences. **So now, their plan was, "We're going to link earth and heaven" – a space program.**

Genesis is the seed. Everything in your seed is in your harvest.

The prophet says, "Here is a man trying to get into heaven without repentance." Here is a man trying to escape wrath without atonement. Here is man... They had already, you know, decided... "Look, we're going to go into heaven by science and technology."

"Now nothing will be withheld from them." They had a communication system that bound them together; that shrunk the world. Because Nimrod, who built Babel, he had gone forth into conquest, and every time he conquered in his warfare, when...

So when Nimrod was conquering the world, he was bringing it to what?... a world state- Babel; in the Bible, that was when Nimrod became god. It had come from agriculture (when they came out of the ark); then it went forth into an Industrial Age. They started to build cities, bring back a city civilization. Then it came to one language and one speech, and they united everybody together. And then he controlled the world – he was god.

A perfect type of a mystery Nimrod in the last days, and a mystery Babylon, who is going to sit there as God, called himself the Woman's Seed; is that right? **He's going to rule the whole world, and everyone that doesn't bow down their knees, he will kill.** And Babylon is built on what? ... the river Euphrates.

So watch. So it came from **agriculture to industry**; now it has come to **information**. And then God comes down and says, "Now you can't stop them if you don't do something here." And maybe somebody say, "Yeah. Break down the tower!" He says, "No, we're going to break up the communication system. We're going to enlarge their world, and enlarge the world!"

And in Genesis 11:9 God scattered them. But revelation 11:9, the Bible says, "And all nations and kindred look at Moses and Elijah dying there; and they rejoice." What is it? From Genesis 11:9 to Revelation 11:9, the same people whose world was broken up, worked by the same method, achieved the same thing and come back to the same spot, to bring back the Babylon here with a mystery Nimrod over it again, in the last days.

And now the whole civilization was different. Atlantis was gone. All kinds of things started to happen, (see?) and then look what took place.

Then now, scientists have proven that ... the continents were one land mass. But then they proved that it broke up and drifted apart. They say that you take South America, the east coast of South America, and the west coast of Africa, and slide it together like a puzzle. Why? Something happened there that broke the world apart.

And from the time that the earthquake came.... Notice what they were doing. They were already dividing... “By these were the nations and the tribes in the earth **divided**.” For what? ...trade and commerce. And then Genesis 11, one power: one language, one speech, one united world, one person, a leader who was the god of the evil age; sitting above his Eden there, being worshipped as God, in Babylon. That’s what it’s going to be under the Sixth Seal. But watch. This **earthquake** comes just in the time... the **earthquake** takes place before that World State comes in. The Sixth Seal opens with the **earthquake**, and the World State with its leader comes in under that Sixth Seal.

What are we seeing now? Trading blocks, Europe...United Europe. What is the land being divided for?... profit from trade and commerce. From Alaska to Tierra del Fuego... from Anchorage, Alaska, all the way to Tierra del Fuego in Chile – one trade zone. Then the Asian tigers: Japan and China and Korea and all them there – another trade zone. The whole land is being divided now...

And in that day when they were dividing the land; in that day when communication was uniting everybody together, something happened – an **earthquake** took place. And Eber called his son **Peleg**. Hallelujah! He called his son’s name ‘**Peleg**, “showing an event that changed the course of the whole world.

Now if we are seeing the world being divided, the land being divided right now, if we are seeing that, we will not see the man of sin in the temple; we’ll go before that. Then there’s an earthquake, and that **earthquake** is going to do what?... it’s going to push everything into a World State. What is coming under that Sixth Seal?

...

Let me tell you, **nature** is going to change a lot of things and speed up a lot of things. What sped up that World Order?... **the earthquake**. It brings it in faster than they planned to bring it in. **When California goes down, he says, “Everything that could be shaken, will be shaken. He shook the world with a tremor though it didn’t unbalance it.” This time it’ll start to rock and shake this sin-cursed world until everything thing that could be shaken will be shaken down.**

*Extract from “And Lo, There Was A Great Earthquake”*

*Bro. Vinworth A. Dayal*

*30th March 1997*



# CONTENTS

<u>BEHOLD I SEND YOU ELIJAH THE PROPHET</u>	1
<u>THE BEGINNING OF SORROWS</u>	6
<u>JUDGMENT HAS BEGUN ON THE EARTH</u>	11
<u>EARTHQUAKES IN DIVERS PLACES</u>	14
<u>THE EARTH TRAVAILING IN BIRTH AND PAIN TO BE DELIVERED</u>	29
<u>EXPLORING THE LINK BETWEEN EARTHQUAKES AND VOLCANOES</u>	39
<u>A CATASTROPHIC CRUSTAL CORRECTION</u>	50
<u>EARTH'S CORE SPINNING OUT OF CONTROL - SKYQUAKES</u>	53
<u>THE EARTH IS CRACKING UP</u>	55
<u>AND LO, THERE WAS A GREAT EARTHQUAKE - AND NOW YOUR HOUR HAS COME</u>	61
<u>THEY SHALL BE CAST DOWN - THE GREAT CALIFORNIA EARTHQUAKE</u>	69
<u>AND EVERY MOUNTAIN AND ISLAND WERE MOVED OUT OF THEIR PLACES</u>	85

# Behold, I Will Send You Elijah The Prophet Before The Coming Of The Great And Dreadful Day Of The LORD

**MALACHI 4:6** And he shall turn the heart of the fathers to the children, and the heart of the children to their fathers, lest I come and smite the earth with a curse.

## THE QUEEN OF SHEBA

Long Beach Ca. | 19-02-1961 | Bro. W.M. Branham

**Now, before judgment can strike, mercy comes first. Then after mercy, then there's not... If you spurn mercy there's only one thing left; that's judgment. Judgment follows mercy after it's been spurned. They spurned Christ; judgment followed. They spurned the prophets; judgment followed. And as much as it hurts me, as an American citizen, I must say that this nation has spurned mercy. So it's ready for God's Divine judgment.**

## TESTIMONY

San Juan, Puerto Rico

10-02-1960 | Bro. W.M. Branham

Then when I was converted, I joined the Baptist church, started preaching the Gospel, right away. The Lord blessed greatly, and I had my first revival, a two weeks revival, five hundred came to the Lord. I taken them down at the river to baptize them. And while they was around ten thousand on the bank, watching... It was real dry, no rain for two or three weeks. People were praying for rain. And when I was baptizing the seventeenth convert, I heard a Voice, said, "Look up." It scared me. I was just a young boy.

The girl that I later married, was taking pictures on the bank. I heard It again; said, "Look up." And I was afraid to look up. Everyone on the bank was wondering what I was hesitating about. All--many peoples up and down the banks of the river... Newspaper photographers... And then It said again, "Look up." And I looked up, and as I looked up, here come that Light coming down. People begin fainting, falling, and a Voice came that shook all around the place there, said, "**As John, the Baptist, was sent to forerun the first coming of Christ, the message that is given you will be a forerunning of the second coming of Christ.**" Not that I would be a forerunner, but the message was the forerunning. I know no more than anyone else. It's the Christ we're speaking of. Then I--them visions started coming to me more than ever.



Now, that newspaper went on to **Associated Press**. It went all the way into Canada, and all through... We have the clippings of it yet. Said, "**A mystic Light appears over a local Baptist minister while...**" And then, when those visions begin to come, I guess I've seen tens of thousands. But not one time has it ever been wrong. It's always right.

# Commissioned By An Angel

**THE ANGEL AND THE COMMISSION** | Cleveland, OH. | 21-08-1950 | Bro. W.M. Branham

And I took my Bible, little old Scofield Bible, about like that, and I put it under my arms, and I took off. And I went and I read until night time. I got a cave I go into, and it'll be way back in the hills. But this is a little old log cabin where I used to trap. And I prayed and I prayed. And I was setting there praying, holding my mind with a power that reaches the spheres on in, beyond the moon and stars, and the fogs, and gets a hold of God way in yonder somewhere. Setting there meditating, thinking on God...

It was getting along towards three o'clock in the morning. I said, "God, I'll stay right here until I die, until something... I'm a minister. And don't let me be deceiving. If You want something for me to do, if there's something You wish to speak to me... You've showed me signs and wonders. And people have told me to forget about it, and I was eat too much supper, or something like that." I said, "But I want You to tell me, Father. If it's wrong, come down now and stop it from me. Shut it off, so I'll never know no more about it." I said, "Have mercy, God." I cried till my eyes was swollen. I said, "God, I'm sincere. I don't know what to do. I don't want to fail You. I've done all that I know how to do. But what is it You want me to do?"

And in there in prayer, all at once, I seen a Light a flickering. I looked around. I thought, "Well, here. Somebody's coming with a flashlight? Couldn't be a car coming back in here. Now, where was that at?" And I looked, and it was spreading out on the floor, getting bigger and bigger. I said, "Where...?..." Looked up, and right up there hung this same thing that you see in this picture there, whew, whew [Brother Branham illustrates.--Ed.], round and around and around, that Light getting bigger and bigger. And I turned around and looked, and I heard something going [Brother Branham illustrates.--Ed.], walking just as clear, just about like this cadence...?... walking slowly. I heard footsteps approaching, barefooted at that. And I looked, coming across the old board floors, I seen under this Light that was coming down, I seen that it was a--a man's foot. I seen a white robe...?...Imagine how you'd feel. I said, "Oh, my."

I looked like that; It walked closer. And when It come into the full Light, It was a Man; had His hands folded like this. He weighed about two hundred pounds, and kinda dark complected, kinda more like a--a Mexican's complexion, you know, like the Spanish, or some dark complected person, smooth face, no beard, had dark hair down to His shoulders, had a white robe on. And His characters, you can just talk about it. One of it was so meek; and it looked like again if He'd speak, it'd turn the world over.

And He walked right up to me just as smoothly. And I was biting my fingers until I was bleeding almost. I was sitting back. I couldn't get up. I... Honest, I was so scared. I--I just couldn't move. And you'd be too. Don't think... Now, just imagine setting way out in the wilderness like that to yourself, and look around, and there It stands beside of you like that. I was biting my fingers. And He just walked up to me and looked at me, just as pathetic, down sometimes. He said, "Do not fear."

And when He said that, I knowed that was the same Voice. First time I'd seen Him as a Man. I'd seen Him in that whirl of fire; I'd heard Him in the--the whirlwind in a bush. And I'd seen all those things. And I'd heard Him talk to me, showed me visions. But when He spoke the first words...It's not imagination, it's a audible voice. Just as you hear mine. And a man just as real as I'm standing here. Why, I could've shook hands with Him if He'd raised His hand out. I could've patted Him on the side. He's just as natural as--as anyone could be.

And He looked at me. He said, "**Do not fear, for I am sent from the Presence of the Almighty God,**" said, "**to tell you that your peculiar birth and life has been to indicate that you're to take a gift of Divine healing to the peoples of the world.**" And said... Now, listen. "If you'll be sincere when you pray, and get the people to believe you, nothing shall stand before your prayer, not even to cancer."

# Mercy Spurned



## Revelation 3:17

Because thou sayest, I am rich, and increased with goods, and have need of nothing; and knowest not that thou art wretched, and miserable, and poor, and blind, and naked:

The Lord Jesus Christ speaking to The Rich Young Ruler

## THE INVESTMENTS

Texas | 14-03-1964 | Bro. W.M. Branham

And because that the church has turned down the Holy Spirit in this last days, it's increased. And now, you're going into the ecumenical council, just exactly what the Bible said you would do. Now, you're really Laodicea: rich and increased in goods, just exactly like that young man was. He was a type of the church rejecting. Paul was a type of the one receiving. Both of them had the opportunity, as you have tonight, and I have. He increased in goods. So has the church, the Laodicean age, increased in goods. And remember, he got so great, till he become so popular, till even the monarchs, the great people begin to come.

## TURN ON THE LIGHT | Phoenix, Arizona | 25-01-1964 | Bro. W.M. Branham

Remember, this is the seventh church age, the Laodicean Church Age. According to Revelation 3, they reject Christ. Of every church age that was mentioned in the Bible, the Laodicea Age was worst of all of them. It turned Him out, rejected Him, put Him on the outside.

## AN EXPOSITION OF THE SEVEN CHURCH AGES

Chapter 9 | The Laodicean Church Age

### Christ Outside The Church

Now think on this. The church shines in the reflected light of Christ. He is the SUN. The church is the MOON. Thus this orb of light is the moon. It had decreased from almost a full moon in the first age, to a sliver in the fourth age. But in the fifth age it began to grow. In the sixth it took a great step of growth forward. In part of the seventh age it was still growing, when suddenly it stopped short, and waned to almost a nothingness, so that instead of light it was the blackness of apostasy, and at the end of the age it had ceased to shine for darkness had taken over. Christ was now outside the church.

## **THE INDICTMENT**

Jeffersonville, Indiana | 07-07-1963 | Bro. W.M. Branham

And I condemn the same group today, and indict them, as guilty before the God, by the Word of God, that they're doing the same thing. This generation is indicted. Remember Hebrews 13:8, "He is the same yesterday, today, and forever."

How did they indict Him? Because that their creeds would not accept Him, and down in their heart they knowed different. Did not Nicodemus, in the 3rd chapter of Saint John, well express it? "Rabbi, we, the Pharisees," the preachers, the teachers, "we know You're a teacher sent from God, for no man could do the things that You do unless God was with him." See? They publicly witnessed it by one of their renown men, and stew... because of their creeds, they crucified Christ.

And today there is not a reader that cannot read Acts 2:38 the same as I can read It, and the rest of It, just the same as I can read It. But because of their creeds, and because of their denominational tickets that they got in their pocket, the marks of the beast that they're packing around as fellowship cards; and taking those things, they crucify to themselves Jesus Christ afresh, and crucify Him before the public, and blaspheme the very God that promised to do this, bringing damnation upon the race.

Now, there, "they," not the sinner. "They," that is, the church of that day, they found fault with the Man who was the Word. Is that right? They found fault with the Man who was the Word. Now they find fault with the Word working through the man (See, they just vice versa it), which is in the person, this -- the Holy Spirit is working through, is God's vindication.

## **A TRIAL**

Louisville, MS. | 05-04-1964 | Bro. W.M. Branham

Now I'm going to bring a little thing that sounds funny, just for a few minutes, but I'm going to have a trial, a court trial here. Can you hear me? How far back can you hear me, raise your hands. Well, fine. Back this way, can you hear me? Good. I'm talking as loud, almost, as I can. I'm going to have a court trial, and the case, is, "The Word of God, promised, versus the world." Now we're going to set it like a court trial, for just a little bit, before you come through this prayer line. "The Word of God versus the world," now the case.

The cause for this indictment is a breach of promise, that of, "God's promises," they claim that, "God hasn't kept His promise." The prosecuting attorney in this case is Satan, and he is the world's witness, because he is of the world. The defendant in this case is Almighty God.

The defense witness of this case is the Holy Ghost. We're going to call them to trial, just for a few minutes. The prosecutor's witnesses, that he is bringing up to defend his case, is Mr. Unbelief, Mr. Skeptic, and Mr. Impatient. We're going to give them a trial. Court is called to order now.

## THE HANDWRITING ON THE WALL

Chicago | 08-01-1958 | Bro. W.M. Branham

Then there's nothing left but judgment when mercy has been spurned. And here we are at the end of the road. The supernatural's being done. It's been laughed at and made fun of. And the last thing, God has come in His own power, in His own beloved Son to work through His Church, and they say It's spiritualism, or, the devil. What else can be left but judgment? And here's the handwriting on the wall.

But if that is that close, and any teacher knows that the Church goes in the rapture before the tribulation sets in. So if that is that close, could happen before morning, what about the rapture? It's closer than that. Oh, blessed be the Name of the Lord. The coming of the Lord is at hand. The writing is written, and it is written in the Bible, and we're living to see it.

## AS THE EAGLE STIRRETH UP HER NEST

Chautauqua, OH. | 15-08-1959 | Bro. W. M. Branham

Now, the hour has come. The Pillar of Fire has appeared to us again. You've got the pictures of It. It's in Washington D. C. under a copyright. That if I die, if I never seen you all again, my testimony is the truth. The scientists know it. The Church knows it. I've been around the world; it knows it. She's ready for judgment. There's only one way that judgment can come; that's when mercy is spurned. When you spurn mercy, there's nothing left but judgment. Our nations have spurned mercy.

## TESTIMONY

San Juan, Puerto Rico

10-02-1960 | Bro. W.M. Branham



Now, that newspaper went on to Associated Press. It went all the way into Canada, and all through... We have the clippings of it yet. Said, *A mystic Light appears over a local Baptist minister while...*"

And then, when those visions begin to come, I guess **I've seen tens of thousands . But not one time has it ever been wrong. It's always right.** You could go to my country, or write to the city where I live, among the--the--the officers or mayor of the city, to the ministerial association, never one time has it the vision ever been wrong, just perfect each time.



**Amos  
3:8a  
The  
Lion  
hath  
roared,  
who will  
not  
fear?**

# THE BEGINNING OF SORROWS

## SIGNS OF THE END TIMES

### END TIME SIGN SEED

19-03-1962

Bro. W.M. Branham

Now, what's happened? We see a **roar** in the paper, across the television out across the nations, where five stars just fell in line with the world. What's five? A number of grace. Every time those stars come in, something happens on Earth. What taken place? Five stars fell in. What was it, a--a **introducing of what?**

Since then just look what's taken place. Germany almost washed off the map. Some of the magi said that the world would burst like a watermelon. Every distressful thing is prophesied by

them for the last days. Look what's taken place. England, the other day, had a storm that blowed away seventy thousand houses one day. Disasters everywhere... California, Los Angeles liked to washed into the ocean. What is it? The beginning of sorrows. **Earthquakes has picked up everywhere.** Why is it? Five stars come in line: Grace, God's grace.

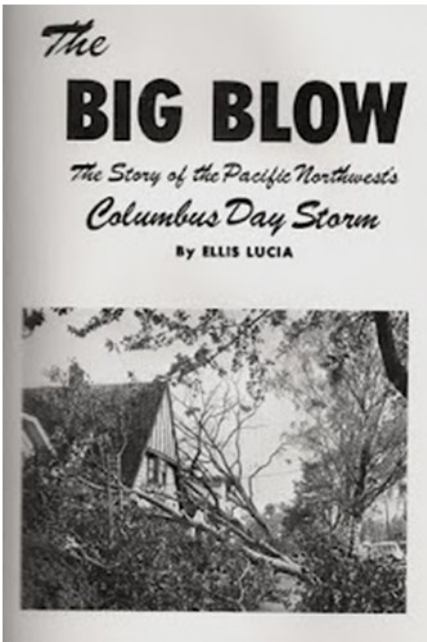


An artist's sketch of an alignment of planets that took place in the year 2000

## 1962 A Notable Year Of Natural Disasters



The North Sea flood of 1962 was a natural disaster affecting mainly the coastal regions of Germany and in particular the city of Hamburg in the night from 16 February to 17 February 1962. In total, the homes of about 60,000 people were destroyed, and the death toll amounted to 315 in Hamburg.



The Columbus Day Storm of 1962 (otherwise known as the **Big Blow**, which began as Typhoon Freda) was an extratropical cyclone that ranked among the most intense to strike the United States Pacific Northwest since at least 1948, likely since the January 9, 1880 "Great Gale" and snowstorm. On a larger scale, the Columbus Day Storm of 1962 is a contender for the title of **most powerful extratropical cyclone recorded in the U.S. in the 20th century**; with respect to wind velocity, it is **unmatched** by the March 1993 "Storm of the Century" and the "1991 Halloween Northeaster" (aka "The Perfect Storm").

More devastation hits the earth as natural disasters strike in Iran, Korea and as well as Hong Kong in 1962 . {Newsreel}





# Is This The Sign Of The End, Sir?

## THE REPROACH FOR THE CAUSE OF THE WORD

Jeffersonville, Indiana | 23-12-1962 | Bro. W.M. Branham

And I was in the west, seemingly around Tucson, Arizona. And I, still in my--the two consciousness together, I knowed I was standing here, and I knowed I was somewhere else. See? And I thought, "Now, this is vision, and I must learn what this means." And no more than the second group of birds come by, I looked to the west; **And it looked like in a form of a pyramid, like two on each side with one in the top, came five of the mightiest Angels I ever seen in my life.** Such a terrific speed I never seen... Their heads back and their pointed wings just sailing quickly.

And the power of Almighty God struck me in such a way till it lifted me plumb from the ground, all the way from the ground up. I could hear Joseph still speaking. **And sound like the sound barrier breaking, that--that a great roar went off way in the distance to the south..**

And when I was lifted up, and there was such a terrific speed of the Angels. And I--I can just see them right now (See?), as--as they were coming in that shape like that, just sweeping right into me. Now, not dreaming now. No, I was right there wide awake as I am now. See?

But here they come. And they were so terrifically fast, till I thought when it lifted up... **I heard that explosion like, or like a blast that went out, like a sound barrier;** and when it did, I thought, "Well, this must mean that I'm fixing to be killed (See?) in a blast of some sort." And--and I--and while I thought on those things, I thought, "No, it wouldn't be that, because if it was a blast, it would've got Joseph too, because there he is still talking, thinking that I'm there. I can hear him. It wasn't that."

This is all still in the vision. It wasn't... See, it's in the vision. And then all at once, as I realized that I had been... They were around me. I couldn't see them, but I'd been brought into this **constellation of a pyramid of them, inside this constellation of--of Angels, of five.** And I thought, "Now, a death angel would be one, five would be grace." I was thinking that; I thought, "Oh, it's the--**it's coming with my message.** That's my second climax. They're coming to bring me the message from the Lord." And I screamed out with all of my might, as loud as I could, "Oh Jesus, what would You have me do?" And when I did, it just--just went away from me.

**Luke 21:27-28** And then shall they see the Son of man coming in a cloud with power and great glory. And when these things begin to come to pass, then look up, and lift up your heads; for your redemption draweth nigh.

**I Peter 1:12-13** Unto whom it was revealed, that not unto themselves, but unto us they did minister the things, which are now reported unto you by them that have preached the gospel unto you with the Holy Ghost sent down from heaven; which things the angels desire to look into. Wherefore gird up the loins of your mind, be sober, and hope to the end for **the grace that is to be brought unto you at the revelation of Jesus Christ;**

# For The Lord Himself Shall Descend From Heaven With A Shout

## THE THIRD EXODUS

30-06-1963 | Bro. W.M. Branham

Go to Tucson, foretell it before it happened. Stand north of Tucson (witnesses standing here with it) when a blast come that shook the mountains off the ground, almost. And at the same time, **a circle of Light hanging yonder in the air.** When the science took the pictures now, twenty-six miles high, about five times the distance of fog or anything could be; and they can't even find what did it.

*It shall be light about the evening time,*

*The path to glory you will surely find.*

If you're elected, that Seed falls upon dry grounds or upon rocks, It'll never do nothing. Hard, stony hearts that wants to be indifferent, but if It'll fall upon the soft mellow ground of faith, It'll bring forth a Christian, bearing fruits of the Spirit.

Notice, how that God did that. Now, He's got that same Pillar of Fire; that's vindicated. Somebody said, "Why don't you go tell them scientists about that?" Do you think they'd believe it? **"Cast not your pearls before swine."** Jesus said not to; I have no leadings to do it. Yet living right in the city there, where they was calling for it. I thought I'd go down, and the Holy Spirit said, **"Stay away. It's not to them.** Go back and tell the Tabernacle."



Hovering like a giant's smoke ring, a great cloud appeared at sunset over Flagstaff, Ariz. last Feb. 28 and set off a continuing scientific mystery. Watchers struck by the cloud's odd shape and huge size, took pictures, like these four, at different times and from widely scattered locations in the state. Dr. James McDonald, a meteorologist at the Institute of Atmospheric Physics in Tucson, has been accumulating the pictures. Using them as the basis for trigonometric calculation, he has made a startling discovery that the cloud was at least 26 miles high and 30 miles across—"a lot higher and bigger," he says, "than a cloud should be." The circle was too high to be made by a jet plane, and so far as Dr. McDonald can determine, there were no rockets, rocket planes or bombs being tested nearby that day. He hopes anyone else with pictures will lend them to him, for he would like some more clues about the cloud 26 miles up—no water droplets exist at that height to make a cloud.



6:10 P.M., N.E. OF PRESCOTT



6:15 P.M., N. OF PHOENIX

# The Revealing Of The Supreme Judge

**RISNG OF THE SUN** | 18-04-1965 | Bro. W.M. Branham

Well, if you'll turn the picture like this and look (and you can probably see it from the audience), it's Christ. See His eyes looking here just as perfect as it could be, wearing the white wig of **supreme Deity** and **Judge of all heavens and earth**? Can you see His eyes, nose, His mouth? Just turn the picture from this (the way they had it), this a-way, the way it's supposed to be. And you... Can you see it? **He is supreme Judge**; there's none other but Him.

**Revelation 1:14** His head and his hairs were white like wool, as white as snow; and his eyes were as a flame of fire;



## **WORKS IS FAITH EXPRESSED**

26-11-1965 | Bro. W.M. Branham

Why wigged? Why, the old English judges, the Jewish judges, used to wear a wig, they do yet in England; when he's... That's supreme authority; he wears a wig. And that showed Him standing there wigged by Angels' wings; He is the Alpha and Omega. He is the supreme Judge, and none other but Him. He is to look upon as Alpha and Omega. And there He was a young Man, no more... thirty years old, wearing a wig of white, showing that He was supreme, God, "The Father hath committed all judgment unto the hands of the Son."

**ROMANS 1:18** For the wrath of God is revealed from heaven against all ungodliness and unrighteousness of men, who hold the truth in unrighteousness;

**II THESSALONIANS 1:7-8** And to you who are troubled rest with us, when the Lord Jesus shall be revealed from heaven with his mighty angels, in flaming fire taking vengeance on them that know not God, and that obey not the gospel of our Lord Jesus Christ:

# Judgment Has

# Begun On The Earth



## The Great Alaska Earthquake March 27, 1964

The Great Alaska Earthquake (and resulting tsunamis) took place on “Good Friday,” March 27, 1964. With a Richter Scale magnitude of 9.2, it was (and still is) the largest quake to strike North America. The newspaper headlines were huge and the photographic images of the damage were startling. Anchorage and other towns and villages about Prince William Sound were particularly hard hit.

**THE CHOOSING OF A BRIDE** | L. A. California | 29-04-1965 | Bro. W.M. Branham

I said, "It was—It was Him. He was talking to me." God speaks by a whirlwind. See? And there was that same Pillar of Fire that you see on the picture, standing there. And when It went up, they said, "What is it?" I said, "**Judgment is striking the West Coast.**"

How, standing up on top the hill, men, three or four of them standing right here present now, yes, more than that. Going up the hill, the Holy Spirit said, "Pick up that rock." We were hunting. He said, "Throw it up in the air, and say, 'THUS SAITH THE LORD.'" I did. Down from there come a little funnel of wind. I said, "Within twenty-four hours, you'll see the hand of God." Men setting right here present now. Second day from there, **Alaska like to sunk**. See? It struck once, there, **the first blow**.

Where, you have to do something, to symbolize it. Like a man put some salt in a cruse, and throwed it in the water, and said, "THUS SAITH THE LORD, let there be sweet water." And another one, Jesus picked up water and poured it into a jug, and—and made wine out of it. **You have to have something, to symbolize. That's what that was, that went up in the air and come down. That started that little whirlwind.**



An Exposition of the Seven Church Ages  
The Laodicean Age | Bro. W.M. Branham

'God was warning by a world tremor what He will soon do on a greater scale'.

Aerial view of Valdez, Alaska, showing extent of inundation along coastline. The town of Valdez was situated on the edge of an outwash delta about 150 km from the generating area. During the earthquake, the shaking caused failure of the unstable, water-saturated material, and a slice, approximately 1,220 m long and 183 m wide, **slid into the sea and carried the dock area and portions of the town with it.** The slide generated a wave which **slammed into the waterfront** within two to three minutes of the onset of the earthquake.

# JUDGMENT HAS BEGUN ON THE EARTH



The Quake was accompanied by large vertical displacements over an approximately 200,000 square mile area along the source fault, much of this beneath Prince William Sound. This vertical displacement generated a major tectonic tsunami that struck the southeast coast of Alaska, the Pacific Coast of British Columbia, and west coast of the United States. In addition to the tectonic tsunami, the violent shaking during the earthquake caused many large landslides and submarine slumps, which in turn produced destructive local tsunamis at many locations along the Alaskan coast.

As one might expect, damage from the 1964 tsunami was greatest along the southeastern coast of Alaska. Many of the coastal communities along Prince William Sound and Kodiak Island were completely wiped out.

USC TSUNAMI RESEARCH GROUP <http://www.usc.edu/dept/tsunamis/alaska/1964/webpages/index.html>



# THERE SHALL BE EARTHQUAKES IN DIVERS PLACES

HAGGAI 2:6-7

*For thus saith the LORD of hosts; Yet once, it is a little while, and I will shake the heavens, and the earth, and the sea, and the dry land; And I will shake all nations, and the desire of all nations shall come: and I will fill this house with glory, saith the LORD of hosts.*

## INVISIBLE UNION OF THE BRIDE OF CHRIST

25-11-1965

Bro.W.M.Branham

And everything has been said, oh, even to the destruction of California, coming up now, and all these other things. And how


I told them how many days it would be, **how it would be where this big earthquake happened in Alaska, and that would be the beginning of the sign of time,** and what would take place.

And just word by word, what It said, it's never failed one time. You've never seen It fail. And It can't fail, because It's God's Words. "And Heaven and Earth will pass away, but It can't fail." That's right.



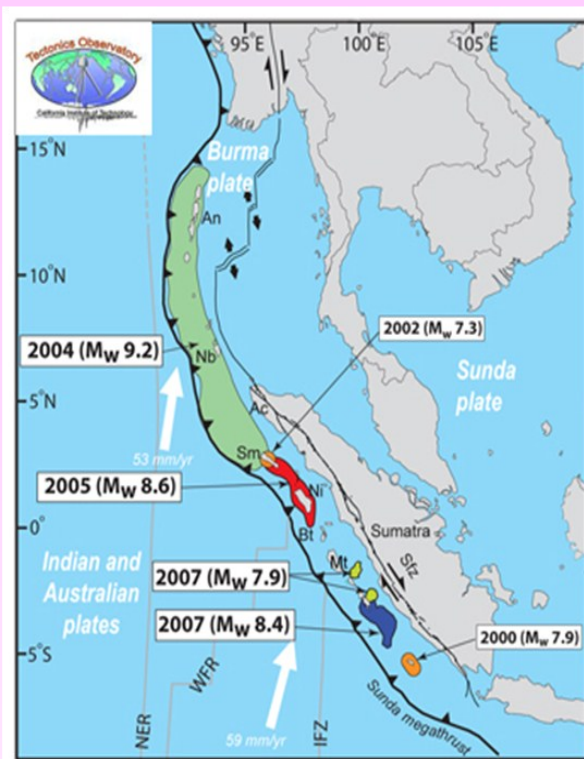
Damage from 1964 Good Friday Earthquake at Turnagain Arm, Anchorage Credit: NOAA

# 2004 Sumatra Earthquake



**Date - 2009**

The giant 2004 Sumatra earthquake **ruptured the greatest fault length of any recorded earthquake**, spanning a distance of 1500 km (900 miles), or longer than the state of California. Rather than tearing the land apart all at once, the rupture started beneath the epicenter marked in the figure below and progressed northward along the fault at about 2 km/sec (1.2 miles/second). The whole rupture lasted about 10 minutes. Compare this with California's



1994 Northridge earthquake, which ruptured about 20 km (12 miles) and lasted 15 seconds.

*Figure 1 Map of Sumatra region showing the extent of the ruptured fault lines for the three most recent giant quakes. Green shows 2004, red shows 2005, and blue and yellow show 2007. The islands are: An=Andaman, Nb=Nicobar, Ni=Nias, Sm=Simeulue, Bt=Banyak, Mt=Mentawai, Credit: TO*

The portion of the fault that ruptured lies deep in the earth's crust, in places as much as 50 km (31 miles) below the ocean floor. There the two tectonic plates, which had been stuck together, suddenly broke free, the upper plate sliding back upward **and to the west by as much as 20 m (65 feet) along the plate boundary.**

## Some islands grew or were partially submerged

When the crustal plates slipped during the earthquake, some islands in the subduction zone grew as they were lifted above the water line, while others tipped over and partially submerged as they subsided. The island in Figure 2 doubled in size during the quake; the land surrounding the green area shows how much this island was uplifted. On other islands, many homes were suddenly submerged as the land subsided during the quake.



As the rupture propagated, it caused the ocean floor to spring back to the west by as much as 6 m (20 feet), as well as uplift by 2 m (6 feet). The displacement of the ocean floor was as sudden as a hiccup, and shoved the water above it upwards. This giant push of water generated a series of tsunami waves, the first of which hit Sumatra 25 minutes after the start of the quake. The waves had grown to **100 feet (30 m)** high in some places. More tsunami waves struck Thailand two hours later, and other countries around the Indian Ocean were hit a few hours

later. This giant quake of 2004 was followed just four months later by the magnitude 8.7 quake of March 28, 2005. This one was west of Sumatra, under the islands of Nias and Simeulue. Although the 2005 quake was one tenth as powerful as the 2004 quake, it is still the fourth largest quake of the last 100 years, and many lives were lost. A third major quake followed two and a half years later. The magnitude 8.4 event of September 13, 2007 rocked the Mentawai islands. Figure 1 shows a detailed map of the rupture zones for all three of these giant quakes.



**A WOMAN IN TRAVAIL**

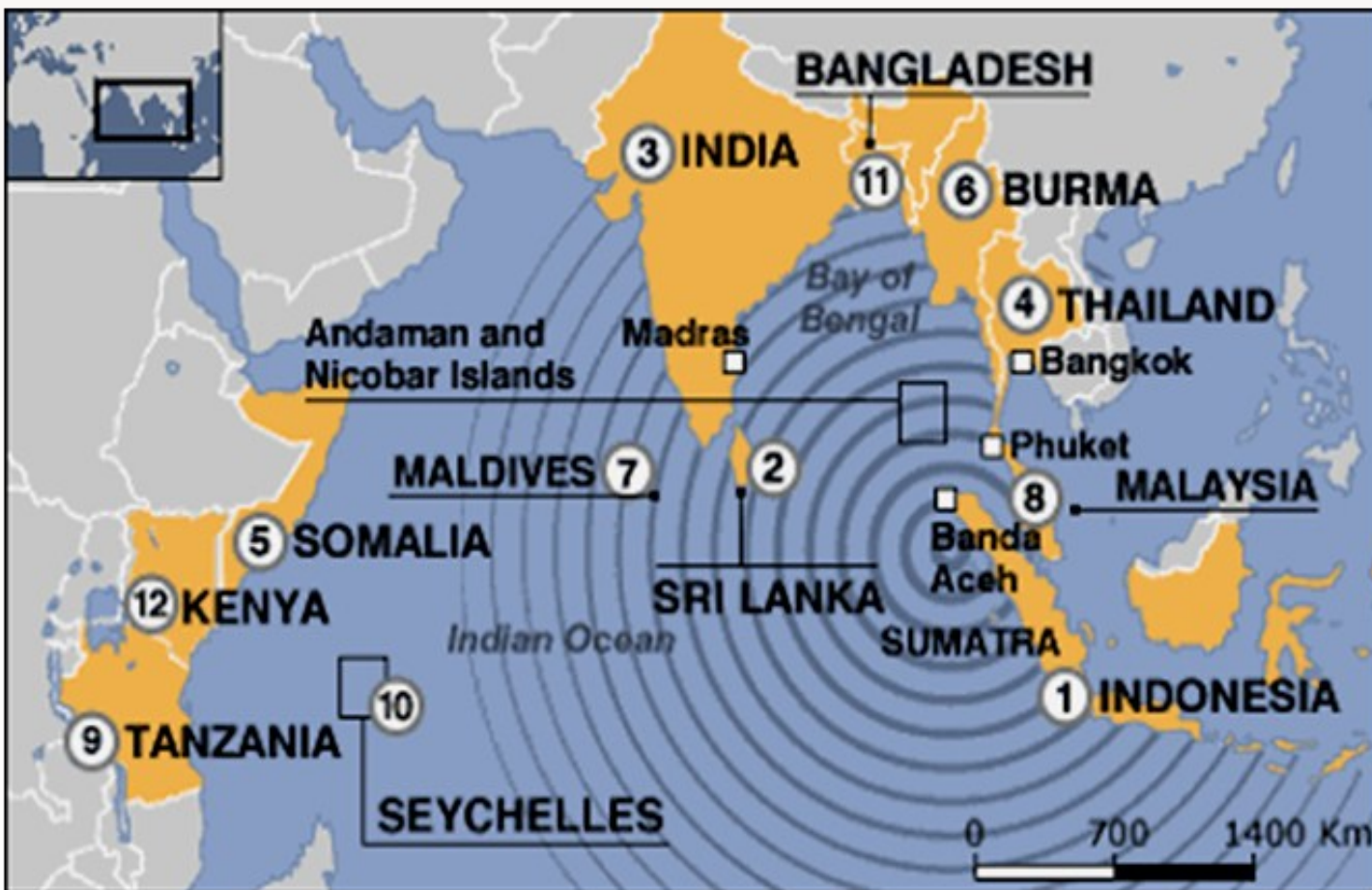
29-12-2004

Bro. V.A. Dayal

**“Now this one shook the planet again, 40 years later.”**

The earth is in travail; there are shakings and groanings. What struck me with this was that in the first three days, in seven out of ten reports they were saying it was the worst in 40 years. **And they are pointing back to the earthquake in Alaska.** Why? The earthquake in Alaska was no normal earthquake. Brother, the Whirlwind of Fire came down, lightning

blasted three times, thunder, spoke three words, voices and an earthquake. And the prophet said the Angel came down the day before and said, “Take the rock and throw it up”. He said, “what does that mean; **judgment will start in the earth**”. The voice said, “judgment striking West Coast”.



In 1964 they turned down the Voice of the First Sign and the Voice of the Second Sign. Now we the Bride know what that was. It shook the whole planet. Now this one shook the planet again, 40 years later.



I believe he is **trying to open our eyes so we can see the hour we are living in.** In the message of Laodicean Church Age, Pg 322, he said what is left, nothing except Heb. 12:26. He whose voice now shook the earth yet once more, I shake not the earth only but also heaven. Once more God will shake the earth, and with it, shake everything

loose that can be shaken. He will renovate it. Before you could get a new world, the old one has to die to give birth to the new one. And before it can come forth it has to have distress and pain and anguish to bring it. As nice as the woman is happy and a blessing by becoming fruitful, yet to give birth it's going to take distress and pain.

Brother, in the last half of this year (2004), we saw the wrath of God. Four hurricanes one after the other hit the eastern sea coast in the United States of America, then hit Cuba, hit Jamaica, hit Grenada; hundreds and hundreds of earthquakes every day.

What is it? Groaning, the earth groaning in travail, the earth shaking and rocking. She had pains under World War I; she had pains under World War II. The Second Woe is past; behold, the Third Woe cometh quickly.

In 1962, **when five planets came in a straight line, the prophet said that the beginning of sorrows** had started. She is in travail, she is groaning, she is tearing apart, birth pains and that was the very message being preached when the priest walked up and handed him the book in his hand. After the rock was thrown up the priest came and handed him the book in his hand. And the voice said, "He went into Nazareth to read

the second part of the prophecy."

**The day of vengeance is at hand.** Friends, sudden destruction is what we are looking at. Like a woman in travail, it will come upon them suddenly. Friends next year, 2005, that's 40 years since the prophet went. And Bro. Branham said **"forty is the sign of judgment."**

Isn't the sixth seal nature is going to take a tumble? The Arctic, the North Pole is melting so fast, it's changing the whole planet's weather system. Before that, they had El Nino, La Nina. And they have seen a continuous change. And doesn't the Bible show all the end time signs? Isn't that the sixth seal, the way the world is going to pass away?

## TSUNAMI QUAKE WOBBLED EARTH'S AXIS



*December 12, 2004*

**LONDON:** An earthquake that unleashed deadly tidal waves on Asia was so powerful it made the Earth wobble on its axis and permanently altered the regional map, US geo-

physicists said yesterday.

The **9.0 magnitude temblor** that struck 250 km south-east of Sumatra island on Sunday may have **moved small islands as much as 20 meters**, according to one expert. **“That earthquake has changed the map,”** US Geological Survey expert Ken Hudnut told AFP. “Based on seismic modeling, some of the smaller


islands off the south-west coast of Sumatra may have moved to the southwest by about **20 meters**. That is a lot of slip.” The north-western tip of the Indonesian island of Sumatra may also have **shifted to the south-west by around 36 metres**, Hudnut said.

**“moved small islands as much as 20 meters”**

### ANNAN HORRIFIED AT TSUNAMI DESTRUCTION

*Trinidad Guardian Newspaper January 01, 2005*

BANDA ACEH, Indonesia – UN SECRETARY-GENERAL Kofi Annan described the devastation on tsunami-battered Sumatra Island yesterday as the worst he’s ever seen. “I have never seen such utter destruction mile after mile,” a shaken Annan told reporters. “You wonder, where are the people? What has happened to them?”



Kofi Annan

### Natural Disaster Pose Greater Global Threat Than

*Trinidad Express Newspaper January 14, 2005*

UNITED NATIONS (AP)-Tsunamis, earthquakes, hurricanes, volcanoes and other natural disasters pose a greater global threat than war and terrorism, and an early warning **system is needed to alert the**

**three billion** people-half the world’s population- who live in at-risk areas, the UN humanitarian chief said.

# THE 2010 HAITI EARTHQUAKE



The 2010 Haiti earthquake was a catastrophic magnitude 7.0 M earthquake, with an epicenter near the town of Léogâne, approximately 25 km (16 miles) west of Port-au-Prince, Haiti's capital. The earthquake

occurred at 16:53 local time (21:53 UTC) on Tuesday, 12 January 2010.

By 24 January, at least 52 aftershocks measuring 4.5 or greater had been recorded. An estimated three million people were affected by the quake; the Haitian government reported that an estimated 316,000 people had died, 300,000 had been injured and 1,000,000 made homeless. [ The government of Haiti also estimated that 250,000 residences and 30,000 commercial buildings had collapsed or were severely damaged.

The earthquake caused major damage in Port-au-Prince, Jacmel and other settlements in the region. Many notable landmark buildings were significantly damaged or destroyed, including the Presidential Palace, the National Assembly building, the Port-au-Prince Cathedral, and the main jail. Among those killed were Archbishop of Port-au-Prince Joseph Serge Miot, and opposition leader Micha Gailard. The headquarters of the United Nations Stabilization Mission in Haiti (MINUSTAH), located in the capital, collapsed, killing many, including the Mission's Chief, Hédi Annabi.



Building damaged in Port-au-Prince

Many countries responded to appeals for humanitarian aid, pledging

funds and dispatching rescue and medical teams, engineers and support personnel. Communication systems, air, land, and sea transport facilities, hospitals, and electrical networks had been damaged by the earthquake, which hampered rescue and aid efforts; confusion over who was in charge, air traffic congestion, and problems with prioritization of flights further complicated early relief work. Port-au-Prince's morgues were overwhelmed with tens of thousands of bodies. These had to be buried in mass graves.



Damaged buildings in Jacmel

Hebrews 12 :25-27  
 See that ye refuse not him that speaketh. For if they escaped not who refused him that spake on earth, much more shall not we escape, if we turn away from him that speaketh from heaven:

Whose voice then shook the earth: but now he hath promised, saying, Yet once more I shake not the earth only, but also heaven.

And this word, Yet once more, signifieth the removing of those things that are shaken, as of things that are made, that those things which cannot be shaken may remain.

## THE STARS WARS PT. 2 : The Lion Roars And The Nations Shake

17-01-2010 | Bro. V.A Dayal

You see how the year starts? ... This is a little vial...

I am dealing with

**Haiti....** The world says this is geological, not theological. In other words, "leave God out of this because when we examined it, it was tectonic plates that built up pressure, and when we reviewed the history, one was pending in the region for a long time".... Nothing happens unless God permits it.

And when Jesus prophesied earthquakes in divers places, He was not talking geological, He was talking theological. He was saying that's the Word, an end time sign, when I start to shake everything down.

...God shook one (referring to the scriptures in Haggai 2) on Tuesday 12th (January 2010) at 4.53 pm, 13 km in the Earth, approx. 8 miles. Think about this: the Presidential Palace, the National Assembly Building, the Catholic Cathedral, the main Jail... And that was less than a minute.

God waited years and years and years and then God just stamped His feet and in less than a minute 200,000 people died... **This one is in the hour of economic recession, which is going to climax into the big one (that opens the Sixth Seal), so the Bride could go.**

In the midst of this shaking, He is coming; Bootes, with the sickle in his hand to gather the grain... You see there is a shaking of the nations and this can't be the Tribulation period right now because the Bride is here... That is when he threw the rock up and it started on the Earth. This will culminate in the great earthquake that everything that could be shaken will be shaken down. And lo there was a great earthquake and Peleg... will divide the Earth. And then it will come into a unified Earth, a New World Order. Disasters are helping them to put the laws in.

## END TIMES SIGN- JUDGMENT STARTS IN THE WEST COAST

### LAODICEAN CHURCH AGE

#### An Exposition of The Seven Church Ages Chapter 9

Bro. W.M. Branham

The Catholic Church is on the rise. We have had one Catholic president and will no doubt have another.

What is left? Nothing except Hebrews 12:26. "Whose voice then

shook the earth: but now He hath promised, saying, Yet once more I shake not the earth only, but also heaven." Once more God will shake the Earth and with it shake everything loose that can be shaken. Then He will renovate it. Just last March, 1964, that Good Friday earthquake of Alaska shook the whole world

though it did not unbalance it. But God was warning by a world tremor what He will soon do on a greater scale. He is going to blast and rock this sinned world, my brother, my sister, and there is only one place that can stand that shock, and that is in the fold of the Lord Jesus.

# THERE SHALL BE EARTHQUAKES IN DIVERS PLACES

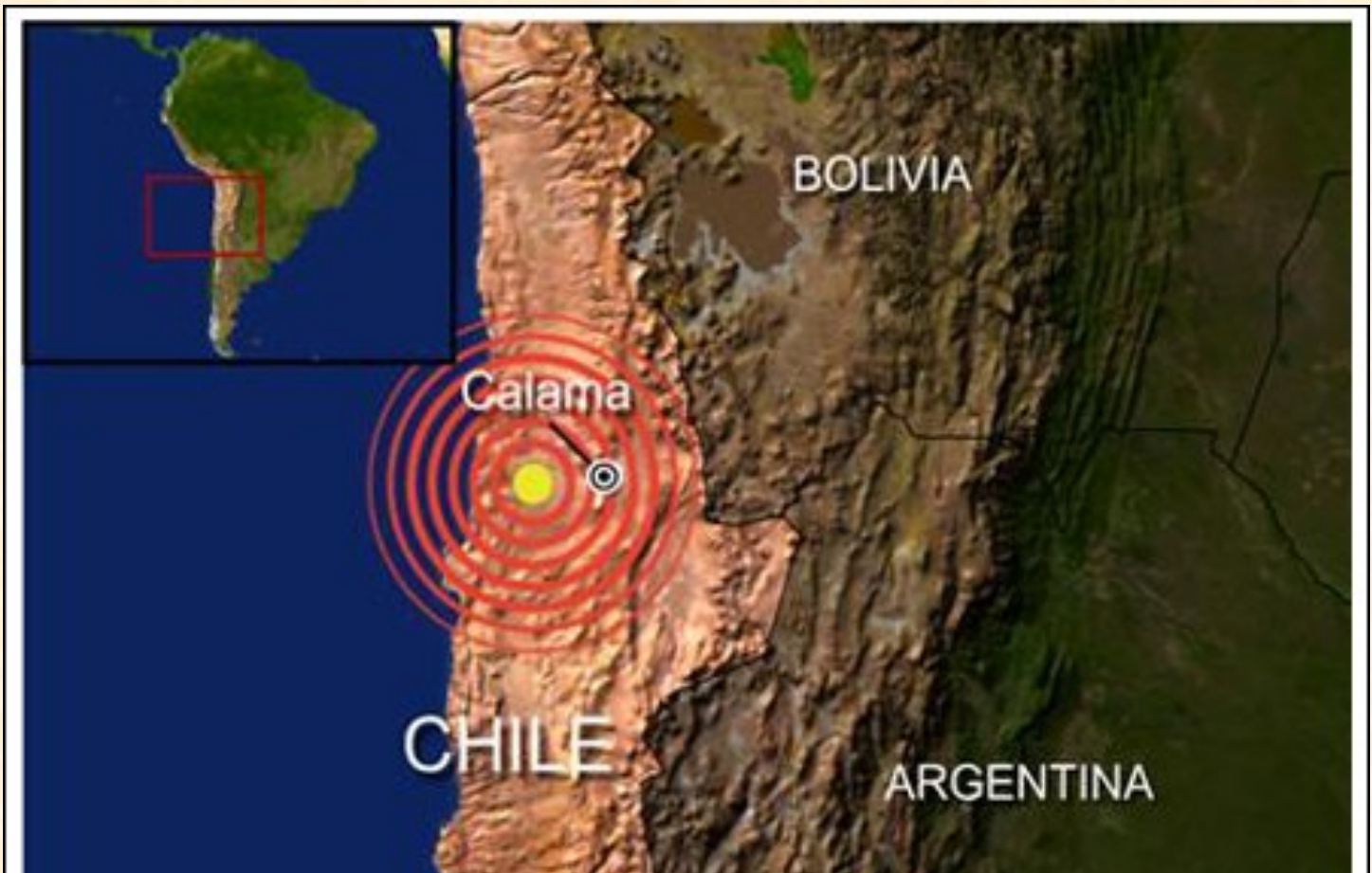


# THE 2010 CHILE EARTHQUAKE

Source:- [http://en.wikipedia.org/wiki/2010\\_chile\\_earthquake](http://en.wikipedia.org/wiki/2010_chile_earthquake)

The 2010 Chile Earthquake occurred off the coast of central Chile on Saturday, 27 February 2010, at 03:34 local time (06:34 UTC), having a magnitude of 8.8 on the moment magnitude scale, with intense shaking lasting for about three minutes. It ranks as the sixth largest earthquake ever to be recorded by a seismograph. It was felt strongly in six Chilean regions (from Valparaíso in the north to Araucanía in the south), that together make up about 80 percent of the country's population. According to the United States Geological Survey (USGS) the cities experiencing the strongest shaking—VIII (Destructive) on the Mercalli intensity scale (MM)—were Arauco and Coronel. According to Chile's Seismological Service, Concepción experienced the strongest shaking at MM IX (Violent). The earthquake was felt in the capital Santiago at MM VII (Very Strong) or MM VIII. Tremors were felt in many Argentine cities, including Buenos Aires, Córdoba, Mendoza and La Rioja. Tremors were felt as far north as the city of Ica in southern Peru (approx. 2400 km).

The earthquake triggered a tsunami which devastated several coastal towns in south-central Chile and damaged the port at Talcahuano. Tsunami warnings were issued in 53 countries,<sup>[10]</sup> and the wave caused minor damage in the San Diego area of California<sup>[11]</sup> and in the Tōhoku region of Japan, where damage to the fisheries business was estimated at ¥6.26 billion (USD\$66.7 million).<sup>[12]</sup> The earthquake also generated a blackout that affected 93 percent of the country's population and which went on for several days in some locations. President Michelle Bachelet declared a "state of catastrophe" and sent military troops to take control of the most affected areas. According to official sources, 525 people lost their lives, 25 people went missing<sup>[4]</sup> and about 9% of the population in the affected regions lost their homes.



## NASA SCIENTIST: CHILEAN EARTHQUAKE SHIFTED EARTH'S AXIS

*Posted March 1st, 2010*



The powerful 8.8 magnitude earthquake that rattled Chile over the weekend likely shifted the Earth's axis and shortened the day, according to NASA geophysicist Richard Gross. The scientist explained that the huge shake altered the distribution of mass on the planet, causing Earth's axis to shift an estimated three inches and shorten the day by 1.26 microseconds. Full story at [Business Week](#).





THE SHAKING, THE COM-  
ING AND THE FILLING PT.1  
11-03-2011  
Bro. V.A. Dayal

So that's why when we see this 'shaking' and look at the last fourteen, fifteen months; from last year when we started, January 2nd, right here, 300,000 people in Haiti. Boom! Look at the condition of the people still, to today in Japan;

It is the 'Coming' that brought this; it is the 'Desire of all nations'; the One who has appeared in these last days; the One who's shaking the world right now. He shook Chile, He shook Haiti, He shook Japan, amen!

## Japan's Earthquake Shifted Balance Of The Planet

*By Liz Goodwin Mon. Mar. 14, 2011 9:56 am ET*

Last week's devastating earthquake and tsunami in Japan has actually moved the island closer to the United States and shifted the planet's axis.

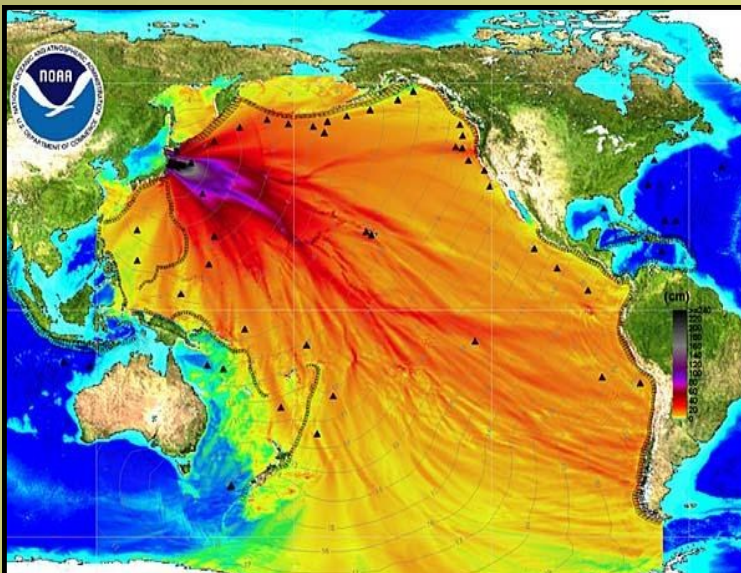
The quake caused a rift 15 miles below the sea floor that stretched 186 miles long and 93 miles wide, according to the AP. The areas closest to the epicenter of the quake jumped a full 13 feet closer to the United States, geophysicist Ross Stein at the United States Geological Survey told The New York Times.

The 9.0 magnitude quake (the fourth-largest recorded since 1900) was caused when the Pacific tectonic plate dived under the North American plate, which shifted Eastern Japan towards North America by about 13 feet. The quake also shifted the Earth's axis by 6.5 inches, shortened the day by 1.6 microseconds, and sank Japan downward by about two feet. As Japan's eastern coastline sunk, the tsunami's waves rolled in.

Why did the quake shorten the day? The Earth's mass shifted towards the center, spurring the planet to spin a bit faster. Last year's massive 8.8 magnitude earthquake in Chile also shortened the day, but by an even smaller fraction of a second. The 2004 Sumatra quake knocked a whopping 6.8 micro-seconds off the day.

After the country's 1995 earthquake, Japan placed high-tech sensors around the country to observe even the slightest movements, which is why scientists are able to calculate the quake's impact down to the inch. "This is overwhelmingly the best-recorded great earthquake ever," Lucy Jones, chief scientist for the Multi-Hazards project at the U.S. Geological Survey, told The Los Angeles Times.

The tsunami's waves necessitated life-saving evacuations as far away as Chile. Fishermen off the coast of Mexico reported a banner fishing day Friday, and speculated that the tsunami knocked sea life in their direction.



(An energy map provided by NOAA shows the intensity of the tsunami caused by Japan's earthquake: Reuters/NOAA. Below, Satellite image of Japan's coast moving: NASA.)

# THE SHAKING, THE COMING AND THE FILLING PT. 2

13-03-2011 | Bro. V.A. Dayal

This is the fifth largest earthquake to strike the Earth (Japan). The one that came in the days of Noah may be a 10 point something. This one here put the Earth off it's axis again. The Earth moved with the Alaskan earthquake (1964). The Earth moved again in 2004, December 26th, earthquake and tsunami in Indonesia. And now the Earth moved again.

The earthquake in Chile, in Japan and in California all on that "Ring of Fire".... until the scientists find it disturbing and they can't figure out how they are coming in clusters. The earthquakes are coming in clusters and such powerful earthquakes.

Look at Japan, they had a 9.0 earthquake; they are



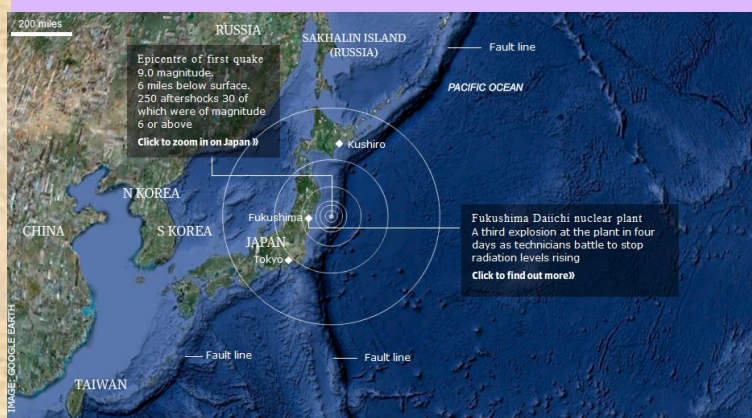
**Luke 21:25b  
....the sea and the WAVES ROARING;**

Tidal wave created from 9.0 magnitude Japan Earthquake

supposed to be one of the most advanced nations. Now we are going to the scientists, all their great inventions for safety; watch the wisdom of man against the power of God and watch how the wisdom of man is foolishness to the power of God.

They developed an early warning system and when that earthquake struck, they were looking for the early warning system to kick-in but before they knew it, that tsunami started to move.....it affected the nuclear reactors; they said that in one hour the radiation level was more than they had in a year. This is an earthquake that brings a tsunami, that brings nuclear meltdown.

Why is all this shaking of nations? ..... It has to go down



before this Kingdom of Stone is set up, the Kingdom that cannot be removed.

The Stone Kingdom is coming to crush all nations . The Desire of All Nations is coming and this shaking that is going on here is not going to stop.....it is going to get worse and worse until the Earth burns.

You see earthquakes doesn't just deal with fault lines and tectonic plates and these things; that's just the geology part. Earthquakes are one of God's judgments and major earthquakes are always connected with dispensational changes.

Successive explosions at the Fukushima Daiichi Nuclear Power Plant in Japan caused by the devastating March 11th 2011 earthquake and tsunami. Radiation levels have exceeded Government standards causing contamination of food and tap water.



# Japan's Monster Quake

Monday, 14 March 2011 / by Amber Jamieson

Japan is struggling to cope after a devastating 9.0 magnitude earthquake struck off the north-west coast on Friday, causing a tsunami up to ten metres tall and travelling kilometres inland.

The toll is heartbreaking: the number of dead could exceed 10,000, in the Miyagi province alone, with 1000 bodies already found. In Sendai, one of the hardest-hit towns, several hundred bodies washed up on the beach. Tens of thousands are missing. Shortages of food, water and heating are affecting those who have survived. Nearly 400,000 people are homeless. The Fukushima

nuclear power plant is at risk of meltdown and being flooded with sea water in an at-



tempt to prevent it while the Onagawa plant is now leaking radiation, forcing 180,000 to evacuate the areas at risk of radiation. Terrifying aftershocks continue regularly.

For many who lived near the coast, the wave of disaster

was relentless: a damaging earthquake, followed by a tsunami, then fires and risk of radiation. "The current situation of the earthquake, tsunami and the nuclear plants is in a way the most severe crisis in the past 65 years since World War II," declared Japan's prime minister Naoto Kan.

The economic impact — to the world's third-largest economy and regional and global markets — will be significant. The factories of Toyota, Nissan, Sony, Nestle, Kirin Holdings, Fuji Heavy Industries and Honda — amongst others — have halted production. An emergency "quake budget" will be announced today by the Bank of Japan

**newstalk.**  
newsZB  
March 22,  
2011, 7:20 am

The quake has become Japan's dead-



liest natural disaster since the 1923 Great Kanto Earthquake,

## Japan damage could reach \$235 billion, World Bank estimates

March 21, 2011 | By Victoria Kim, Los Angeles Times

The World Bank on Monday issued a report saying the damage from Japan's earthquake and tsunami could amount to as much as \$235 billion and that limited effects from the disaster will be felt in economies across East Asia. Rebuilding in the aftermath of the destruction could take five years.

3005/T	1809/T	2002/T	2322/T	2801/T	3098/T	3402/T
OPD<投	清水建	日清船G	NECパル	キヨマン	ミコシセ	夏し
881	373	1001	826	857	830	544
-70	+57	-32	-58	-25	-67	-51
321/O	1812/T	2155/T	2501/T	2802/T	3101/T	3407/T
25株債	鹿島	カビユー	サッポロHD	味の素	東洋紡	旭化成
8680	259	144000	337	879	118	511
-710	+47	-6100	-29	-39	-10	-49
332/T	1893/T	2287/T	2810/T	3108/T	3438/T	
日水	五洋建	大和	ハウス食	ユニチカ	SUMCO	
263	187	1000	1313	67	1387	
-16	-5	-10	-52	-10	0	
005/T	1825/T	2270/T	2871/T	3105/T	3381/T	
際富石	大和ガス	日清船HD	72-ルHD	768	1017	
525000	1089			-71	-65	
-13000	+119					
721/T	1928/T	2270/T	3110/T	3381/T		
日水HD	積水ケス	雪印	日食株	王子製紙		

## Japan quake death toll passes 18,000

*Justin McCurry in Osaka*

*guardian.co.uk, Monday 21 March 2011 07.47 GMT*



“it could take Japan five years.....to overcome the catastrophe”



Radiation leaks from stricken reactors continued to spread through the region's food supply, though at levels too low to endanger health.



The agency acknowledged that workers at the site risked inhaling radioactive dust, but said it had so far found no evidence of that happening.

Radiation in excess of government standards was found in canola and chrysanthemum greens grown in the Fukushima area, a day after authorities reported that milk and spinach had been contaminated, as well as tap water in Tokyo, 150 miles away.

The World Bank said that it could take Japan five years, and cost between £75bn and £145bn – equivalent to 4% of Japan's GDP – to overcome the catastrophe, while private insurers face a combined bill of up to \$33bn.

While hundreds of workers battle to render the nuclear plant safe, Japan continues to count its dead. Police estimates show more than about 18,400 died – 10,500 in Miyagi prefecture alone. A further 452,000 people are living in shelters. "It is very distressing as we recover more bodies day after day," said police spokesman Hitoshi Sugawara.



## Japan quake dead, missing nears 22,000

*smh.com.au*

*March 22, 2011*

The number of people confirmed dead or listed as missing in Japan neared 22,000 on Monday, 10 days after a massive earthquake and tsunami struck the country's north-east coast.


The National Police Agency said 8805 people had been confirmed dead and 12,664 officially listed as missing - a total of 21,469 - as of 11pm on Monday (3am Tuesday NZ time) as a result of the March 11 catastrophe.

# Japan's March 11th massive earthquake altered the planet's gravitational field

## The Mark

**December 8, 2011 – TOKYO** – Last week, we learned that the massive Tohoku earthquake that rocked Japan earlier this year shifted the sea floor of the Pacific Ocean by about 50 meters. Today, *New Scientist* informs us that the same earthquake was so powerful that it altered the planet's gravitational field and, in turn, the orbits of satellites circling Earth.

The findings were made by two satellites that




make up NASA's Gravity Recovery and Climate Experiment, or GRACE, which has the express purpose of monitoring fluctuations in the Earth's gravitational field, which are caused by adjustments in the planet's mass, such as those caused by the melting of polar ice caps.

How did GRACE come to the conclusion that satellites were knocked slightly off course? The researchers calculated how the relative velocity of the two satellites changed as they passed over the affected region.

GRACE records variations in the gravity field due to other processes too, but these background signals change over larger timescales than that of the quake, and so could be identified and subtracted. The leftover signal showed that the rate at which the distance between the two GRACE satellites changed – the so-called range rate – was twice as high in the month after the earthquake as in the month prior to the event.

Only two earthquakes since 2002 had been recorded as altering the gravitational field – the **2004 Indian Ocean quake** and **last year's megaquake in Chile** – and now the **Tohoku quake has joined that rarified company**. The GRACE team also found that monitoring shifts in satellite orbits could give a more accurate reading of how powerful an earthquake was, as their findings suggest the quake was a **9.1** on the Richter scale, compared to the **9.0** that Earth-based sensors arrived at.

The picture of the Earth taken shortly after the March 2011 earthquake in Japan by the European Space Agency's GOCE's satellite shows the true shape of the Earth based



on its gravitational field. Its lopsided physique, which has been repeatedly battered by 3 very strong earthquakes over the short span of 7 years

# TRAVAILING IN BIRTH AND PAIN TO BE DELIVERED



## THE EARTH IN BIRTH PAINS

### THE SIXTH SEAL

23-03-1963

Bro. W.M. Branham

Look at it. Not only here, but the world over, the thing is polluted, and the world, the nature... God, have mercy. The whole world in its birth pains, the world is trying; she's travailing, Isaiah said. What's the matter? She's in--trying to bring forth a new world

for the millennium where all the...?... trying to birth a new world for a new people that won't sin and pollute her. That's right. She's in travail.

That's the reason the--the--we are in travail. Christ, to

bring forth the Bride... Everything is travailing and groaning. See, there's something fixing to happen. And this sixth plague lets her go.

**“...trying to birth a new world for a new people that won't sin and pollute her”**

## The Framework Of The World Is Getting Thin, Man Bringing On Contractions

### THE SIXTH SEAL

23-03-1963

Bro. W.M. Branham

Now, the one [Earth, Ed.] now is so soaked up with filth. As I preached here not long ago, I believe, preached in the Tabernacle, "The World Falling Apart..." That's exact. Look what's falling apart in the world. The... Everything's falling of it. Certainly it is. It's--it's got to fall apart. Yes, sir. Look, its frame. Let me show you the reason the world's

got to do it. **The frame of this world: the iron and the brass and the materials of this earth has been pulled out of it, its framework, for war and industry until it's just about ready...**

Well, we never had an earthquake till the other day over here in this part of the country, till just the other

day here (You see?), St. Louis and down through there. She's getting so thin. They've pulled everything out of it. See?

Its politics are so polluted there's hardly a honest, among them. See? Its systems... Its morals is so low, they just don't have any. That's all. See? Sure. Its religion is cankered.

# Where Do Earthquakes Happen?

<http://www.geo.mtu.edu/UPSeis/where.html>

©2007 Michigan Technological University.

Earthquakes occur all the time all over the world, both along plate edges and along faults.

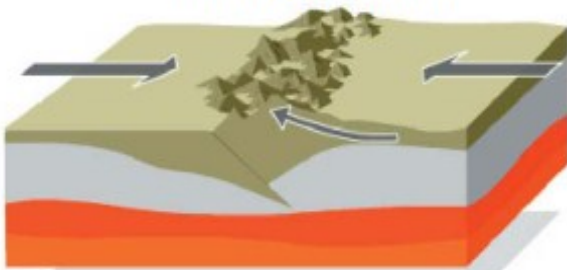
## Along Plate Edges

Most earthquakes occur along the edge of the oceanic and continental plates. The Earth's crust (the outer layer of the planet) is made up of several pieces, called plates. The plates under the oceans are called oceanic plates and the rest are continental plates. The plates are moved around by the motion of a deeper part of the Earth (the mantle) that lies

underneath the crust. These plates are always bumping into each other, pulling away from each other, or past each other. The plates usually move at about the same speed that your fingernails grow. Earthquakes usually occur where two plates are running into each other or sliding past each other.

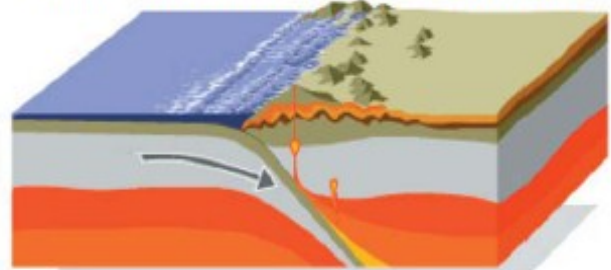
### There are three main types of plate boundaries:

Convergent: Plates collide with each other forming mountains.

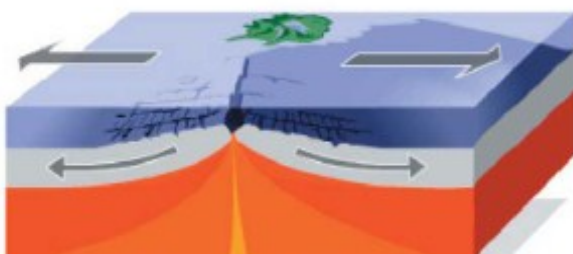


OR

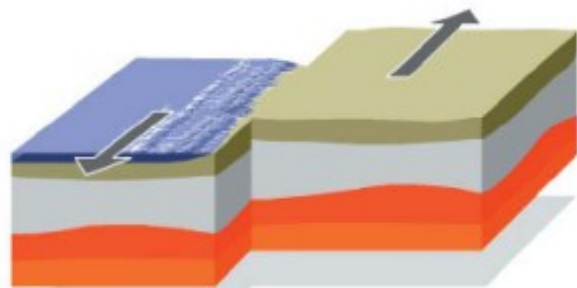
Convergent: Due to buoyancy forces one plate is subducted beneath another.



Divergent: Plates move away from each other forming new crust.



Strike-slip: Plates slide past each other



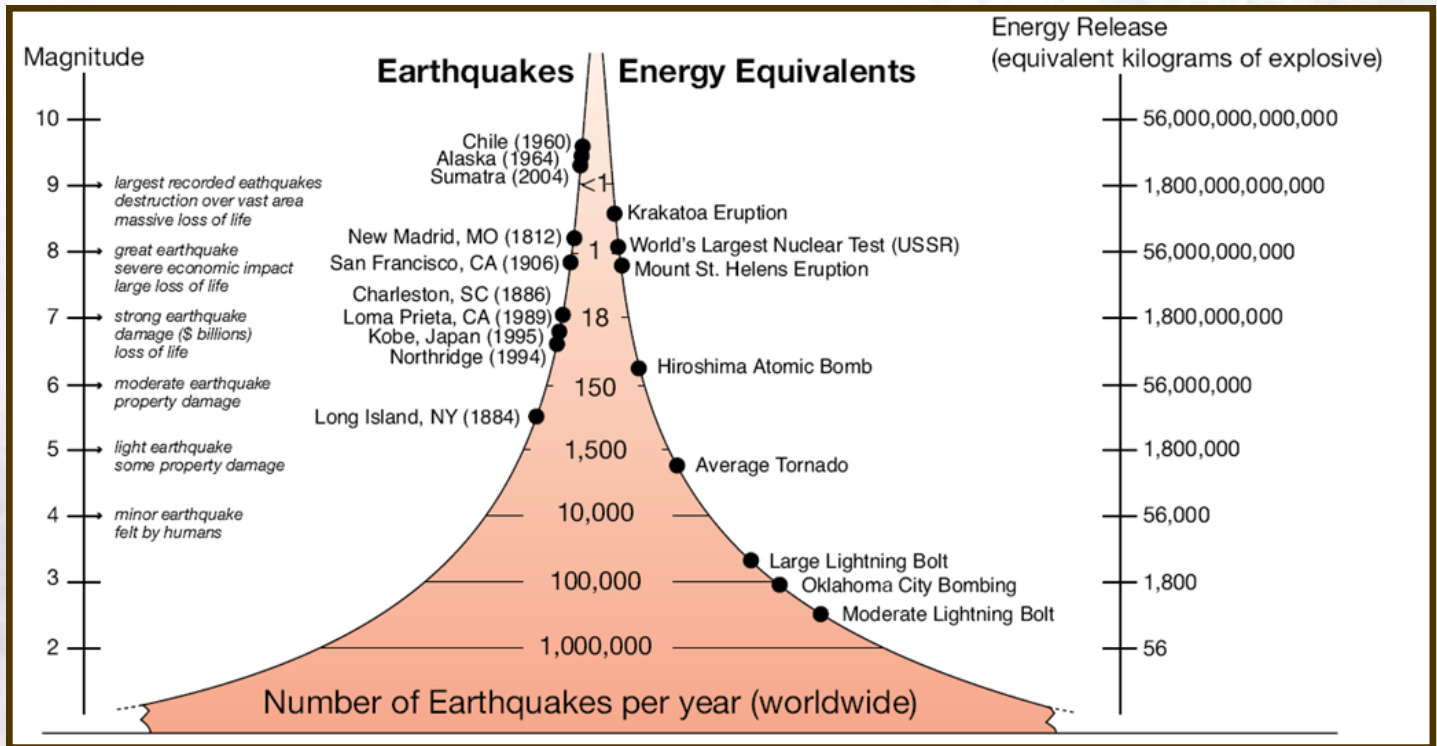
Images taken from <http://news.bbc.co.uk/1/hi/world/asia-pacific/4388579.stm>

# Earthquake Occurrence And Magnitude

US Geological Survey, and the University of Memphis  
IRIS

Earthquakes are always happening somewhere. Worldwide, strong earthquakes happen more than once per month. Smaller earthquakes, such as magnitude 2 earthquakes, occur several hundred times a day. To create a mountain system might take several million medium sized earthquakes over tens of millions of years.

We describe the size of an earthquake by its magnitude, shown on the left hand side of the figure below. The larger the number, the bigger the earthquake. The scale on the right hand side of the figure represents the amount of high explosive required to produce the energy released by the earthquake.



The 1994 earthquake in Northridge, California, for example, was about magnitude 6.7. Earthquakes this size occur about 20 times each year worldwide. Although the Northridge earthquake is considered moderate in size, it caused over \$20 billion in damage. The earthquake released the energy equivalent to almost 2 billion kilograms of explosive, about 100 times the amount of energy that was released by the atomic bomb that destroyed the city of Hiroshima during World War II.

In 2004 a very large earthquake in Sumatra, Indonesia measuring around magnitude 9.3, caused a tsunami that caused vast amounts of damage. Large earthquakes over a magnitude 8 are called “great earthquakes”. Great earthquakes happen on average once every 1.5 years. The energy released by the Sumatra earthquake is greater than any man-made equivalent. Because great earthquakes release so much energy, the three largest earthquakes are responsible for almost half of the total energy released by all earthquakes in the last century.



# EARTHQUAKES - WHAT ARE THE LONG TERM TRENDS?

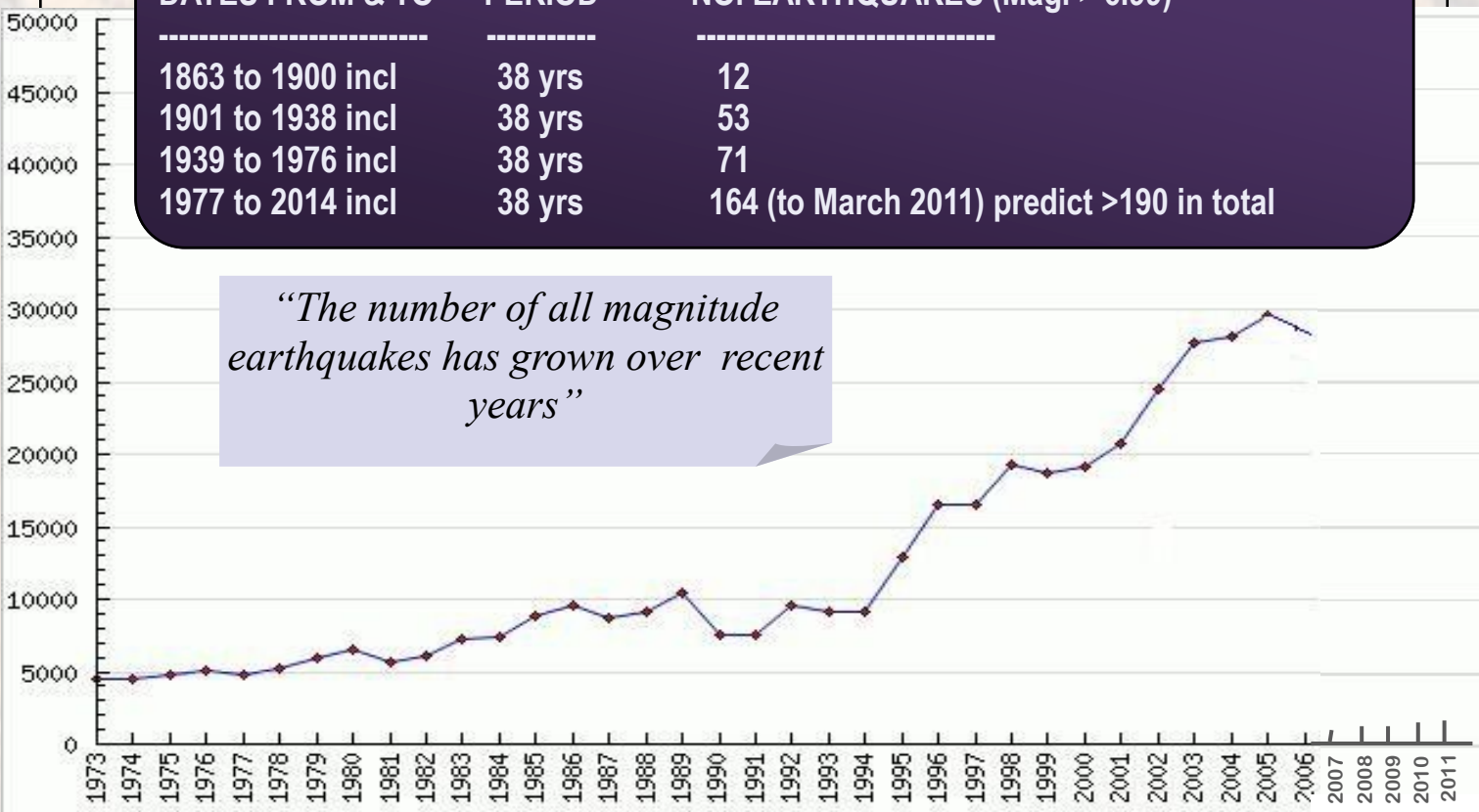
Report produced by R Webb 2008

Below is a graph showing how the number of all magnitude earthquakes has grown over recent years. Although we are primarily concerned with long term trends for larger magnitude earthquakes in this report, it is worth noting the trend as it applies to all earthquakes - whether large or small, over a 30 years period or so from the mid-1970s. However, this trend needs to be understood in relation to the increase in seismographs.

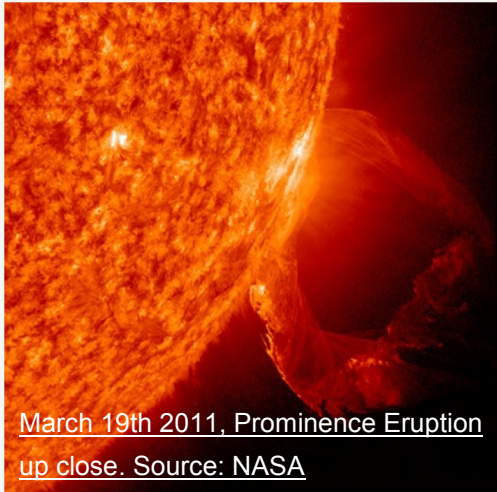
Certainly, in the last 25 years, more lower intensity earthquakes have been noticed because of a general increase in the number of seismograph stations across the world and improved global communications. This increase has helped seismological centres to locate many small earthquakes which were undetected in earlier decades. Therefore, an upward trend is not unexpected in the graph, although the rise in the number of large earthquakes will be of more significance to our assessment of the trend.

By limiting the range of earthquakes being counted in this report to magnitude 7 or above, it means these earthquakes can easily be identified by a limited number of seismographs, and we have ensured that any increase in frequency for these larger earthquakes cannot be down to the increase in overall detection rates in this 25-year period, as all these larger earthquakes are able to be easily detected with fewer seismograph stations.

DATES FROM & TO	PERIOD	NO. EARTHQUAKES (Mag. > 6.99)
1863 to 1900 incl	38 yrs	12
1901 to 1938 incl	38 yrs	53
1939 to 1976 incl	38 yrs	71
1977 to 2014 incl	38 yrs	164 (to March 2011) predict >190 in total



# Solar Flares can create earthquakes - facts and history



March 19th 2011, Prominence Eruption up close. Source: NASA

*by Lyn.Stewart*

According to scientists at (NCAR) in Boulder, Colo. "The next solar activity cycle will be 30 to 50 percent stronger than the previous one, and up to a year late in arriving. ... One needs to go back over 8,000 years in order to find a time when the sun was, on average, as active as it is at present!" - They were speaking about the solar activity we are starting to experience at this time.

NASA admitted on their website "spacequakes can cause Northern lights and magnitude 5 or 6 earthquake".

## The different strength Solar Flares explained

### Solar flares facts -

They cause Environmental disturbances: (Geomagnetic storms, solar radiation storms, radio blackouts: x-rays, cell phone, GPS, satellite interruptions.)

Large solar flares cause Auroras (during x class flares, auroras may be seen very far south)

### Earthquakes can be attributed to increased solar activity.

Large Solar flares can cause shockwaves or bolide explosions (large fireballs in the sky these can also sound like explosions)

Scientists classify solar flares according to their brightness in the x-ray wavelengths. There are three categories of solar flares -

**C-class flares** - These are small solar flares with few noticeable consequences here on Earth.

**M-class flares** - These are medium-sized solar flares. They can cause brief radio blackouts that affect Earth's polar regions. Minor radiation storms can sometimes follow an M-class flare.

**X-class flares** - these are the biggest and are classified as **major events** that can trigger radio blackouts around the whole world and long-lasting radiation storms in the upper atmosphere.

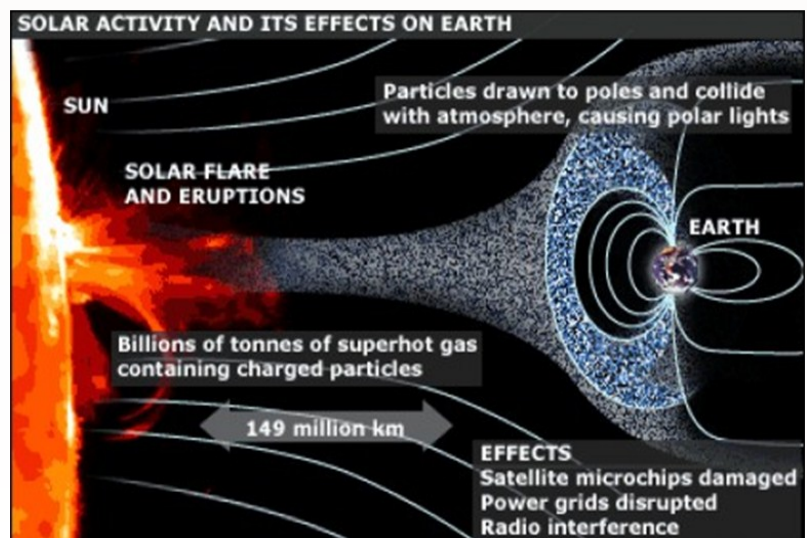
**February. 15<sup>th</sup> 2011.** We had a Class X solar flare. The flare hit the earth on **February 18<sup>th</sup> 2011.**

**On February 22<sup>nd</sup> 2011** the deadly 6.3-magnitude Christchurch earthquake struck

**On March 9<sup>th</sup> 2011,** a class X1.5 solar flare erupted;

A Coronal Mass Ejection struck our magnetic field **March 10<sup>th</sup>.** Bright Aurora Borealis were visible in the northern United States. This was a result of an M3 flare that occurred late on **March 7<sup>th</sup>, 2011**


**On Friday, March 11<sup>th</sup>, 2011** On Friday, an 9.0 magnitude earthquake hit Japan, creating a tsunami



# THE CRUSEXTRACTION OF THE EARTH

Posted by Robert Singer on June 20, 2010

*“I Thirst.” “My strength is dried up like a potsherd; my tongue cleaveth to my jaws; and thou hast brought me into the dust of death.” Psalm 22:15*



Then another agony begins when millions of barrels of vital bodily fluids are produced. This causes deep, crushing pain as the sac surrounding the bowels of the Earth slowly fills with hydrocarbon soil and begins to compress the tectonic plates causing (shock) mini-seismic earthquakes.

*“I am poured out like water, and all my bones are out of joint, my heart is like wax; it is melted in the midst of my bowels.”  
Psalm 22:14*

When the loss of fluids reaches a critical level, the Earth is struggling to pump heavy, thick, sluggish serum that is not only pressurized, but is also hot. As it is extracted, the tortured lungs of the Earth are suffocating and are making a frantic effort to inhale small gulps of air.

The pressure gradually decreases, making it less profitable to take the remaining serum, but to make doubly sure of a mortal wound, the legionnaire uses external-energy to pierce and inject cold water into the sac surrounding the heart.

*“And immediately there came out blood and water.”*

*John 19:34b*

*“They shall look on Him whom they pierced.”*

*John 19:37b*

As the sac fills with cold water, the last remaining serum floats up on top. This escape of watery fluid from the sac surrounding the heart and the wound through the sac surrounding the interior of the heart causes painful tsunamis.

# **TOP 5 WAYS TO CAUSE A MAN-MADE EARTHQUAKE**

By Alexis Madrigal

June 4, 2008 | Categories: Earth Science

In the past, people never thought that human activity could have such a big impact, but it can," said Christian Klose, a geohazards researcher at Columbia's Lamont-Doherty Earth Observatory.

It turns out, actually, that the human production of earthquakes is hardly supervillain-worthy. It's downright commonplace: Klose estimates that 25 percent of Britain's recorded seismic events were caused by people.

Most of these human-caused quakes are tiny, registering less than four on geologist's seismic scales. These window-rattlers don't occur along natural faults, and wouldn't have happened without human activity — like mining tons of coal or potash. They occur when a mine's roof collapses, for example, as in the Crandall Canyon collapse in Utah that killed a half-dozen miners last year.



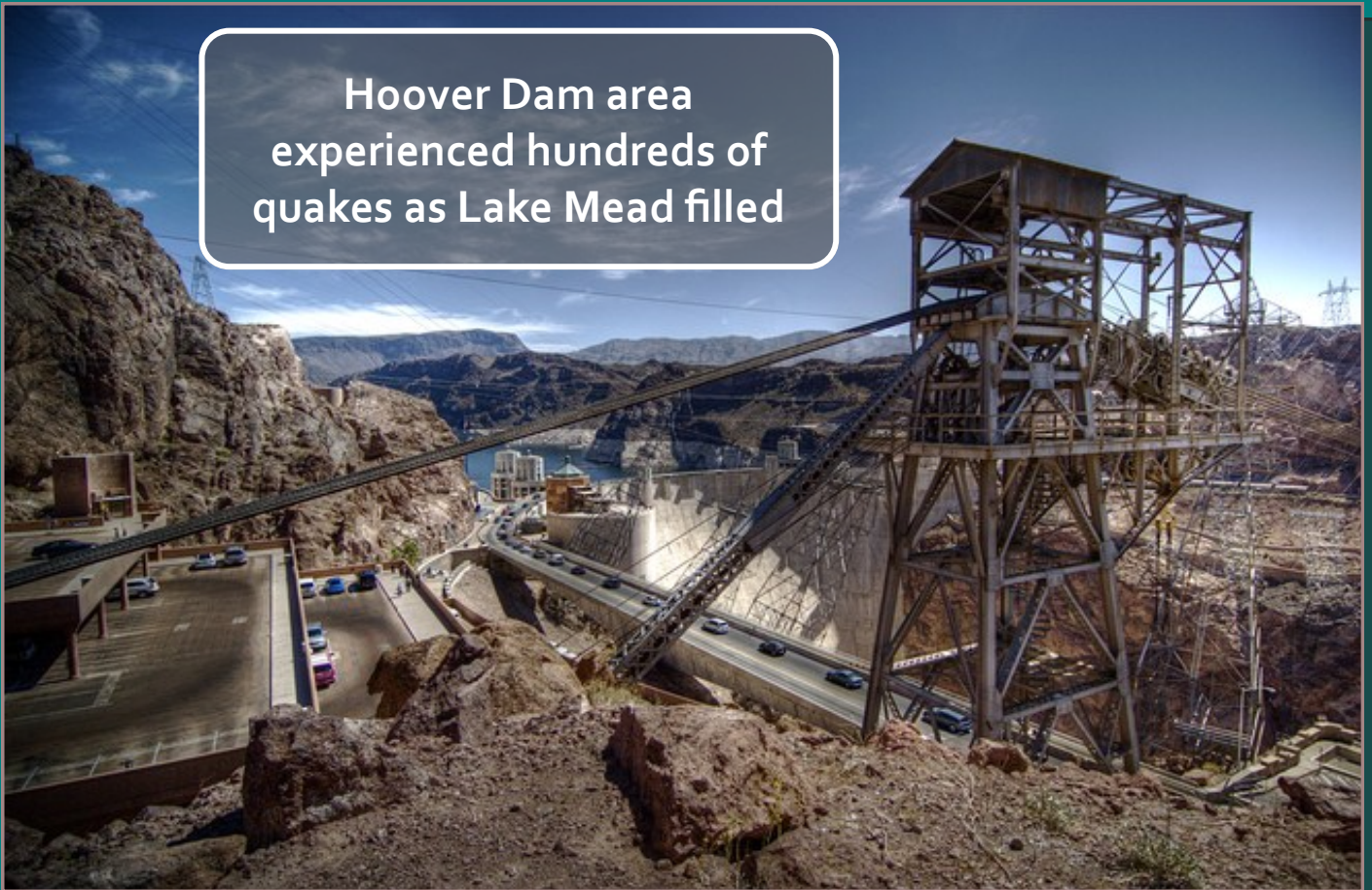
But some human actions can trigger much larger quakes along natural fault lines. That's because humans, with the aid of our massive machines, can sling enough mass around to shift the pattern of stresses in the Earth's crust. Faults that might not have caused an earthquake for a million years can suddenly be pushed to failure, as Klose argues occurred during Australia's only fatal earthquake in 1989.

## THE TOP FIVE WAYS TO CAUSE AN EARTHQUAKE

### 1. Build a Dam:

Water is heavier than air, so when the valley behind a dam is filled, the crust underneath the water experiences a massive change in stress load.

Hoover Dam area  
experienced hundreds of  
quakes as Lake Mead filled



### 2. Inject Liquid Into the Ground:

If you are doing deep well injection, you are altering the stress on the underlying rocks and at some point, the stress will be relieved by generating an earthquake.

### **3. Mine a Lot of Coal:**

In total, miners pulled 6,195 million metric tons of coal out of the Earth in 2006 alone. And coal mines often have to pump water out along with the coal, sometimes extracting dozens of times as much water as coal. Add it up and you have a huge change in the mass of a region, and huge mass changes refigure the earthquake stresses of an area, sometimes increasing the chance of an earthquake.



#### **Huge Coal Pit:**

There are a lot of coal mines working overtime to pull the fossilized fuel of the earth which can trigger quakes

**Oil & Gas Fields:** In regions where tectonic activity is already high, extracting oil and natural gas could trigger strong earthquakes



### **4. Drill a Gusher Dry:**

Three of the largest human-caused quakes occurred near a natural-gas field in Uzbekistan, the Gazli. The combination of liquid extraction and injection changed the tectonic action in the field. The biggest of the trio registered as a 7.3. According to a major analysis by Russian scientists, "Few will deny that there is a relationship between hydrocarbon recovery and seismic activity".

**5. Create the World's Biggest Building:**

Back in 2005, a geologist claimed that the world's then-tallest building, the Taipei 101, which weighs in at more than 700,000 metric tons, was triggering earthquakes in a long-dormant fault in Taiwan.



Burj Khalifa, Dubai



Taipei 101, Taiwan

# EXPLORING THE LINK BETWEEN EARTHQUAKES AND VOLCANOES

by Rex Trulove Created on: September 02, 2007

There is little doubt anymore that earthquakes and volcanoes are linked, in more ways than one, but it can be an interesting and worthwhile exercise to explore just how they are connected.

Most volcanoes are formed when one tectonic plate subducts or slides beneath another. When this happens, the subducting plate begins to melt, and the molten rock tries to work its way to the surface, melting more rock along the way, and usually creating great pockets of magma. When this magma works its way through fissures in the rock, and finally vents out of the Earth in the form of lava, it is a volcanic eruption.

There are two main reasons that earthquakes are often linked to volcanic eruptions. First, when magma starts moving from the magma chamber into the fissures in the rock, as it forces fissures further apart, it can initiate an earthquake swarm. This is so common in fact that earthquake swarms around a mountain are often used as a precursor of an eminent eruption.

The second reason is basically the other way around. Most earthquakes occur at plate boundaries or faults, which is usually also fairly near the active volcanoes. Many of these faults move past each other, and as they do, they usually "stick" to each other from time to time. As the pressure builds, eventually the two plates break free of each other, releasing the strain. This is an earthquake. The energy released in an earthquake can be so small that people aren't even aware that an earthquake has occurred, or so strong that man made structures crumble or are flat-

tened, and even rivers can be diverted or offset as the ground takes up its new position.

Such a quake will often actually cause the fissures through which magma can flow, or it can cause massive landslides on a volcanic mountain that allow the magma access to the surface, regardless of what actually triggered the earthquake. This is what happened in the case of Mount St. Helens. Looking at slow motion footage of the eruption, moments before the main eruption, there was a quake that caused thousands of tons of rock face to slide down the mountain, exposing the vents that had been covered. This has the same effect as uncorking a shaken champagne bottle, only on a vastly greater and intense scale.

## THE SIXTH SEAL

23-03-1963 | Bro. W.M. Branham

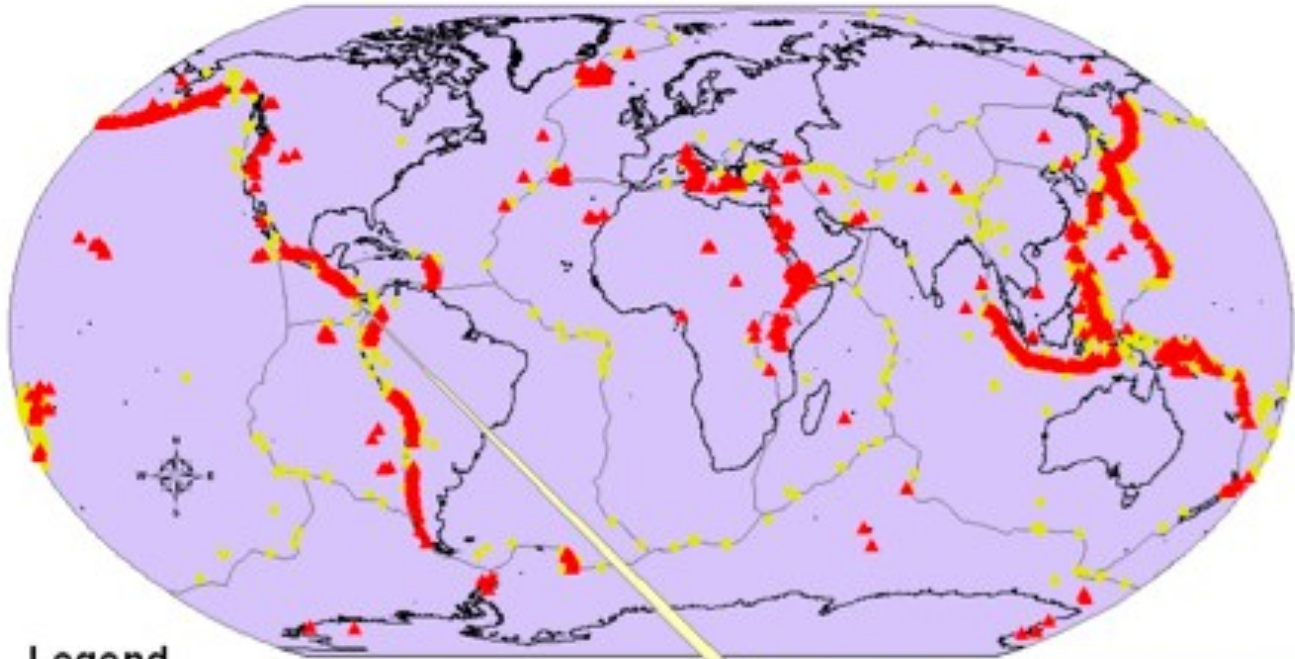
**Brother, the earthquake burst open, and the stars shake; volcanics will come forth, and the Earth will renew itself. New lava will break forth from the center of the Earth, and she'll crumble all around and around and around when she spins out, in yonder.**

In the case of St. Helens, as soon as the fissures were exposed, the volcanic gases came out of suspension in the magma, expanding and resulting in an enormous explosion that blasted a cubic mile of pulverized rock, dirt, and ash miles into the atmosphere, and literally knocking over an enormous tract of forest.

Earthquakes, it seems, can both be created by volcanoes, and can act as a catalyst for volcanic eruption. The dangers of either can be severe, but the dangers of both, put together, can be **catastrophic**.



# Where Are Earthquakes and Volcanoes?

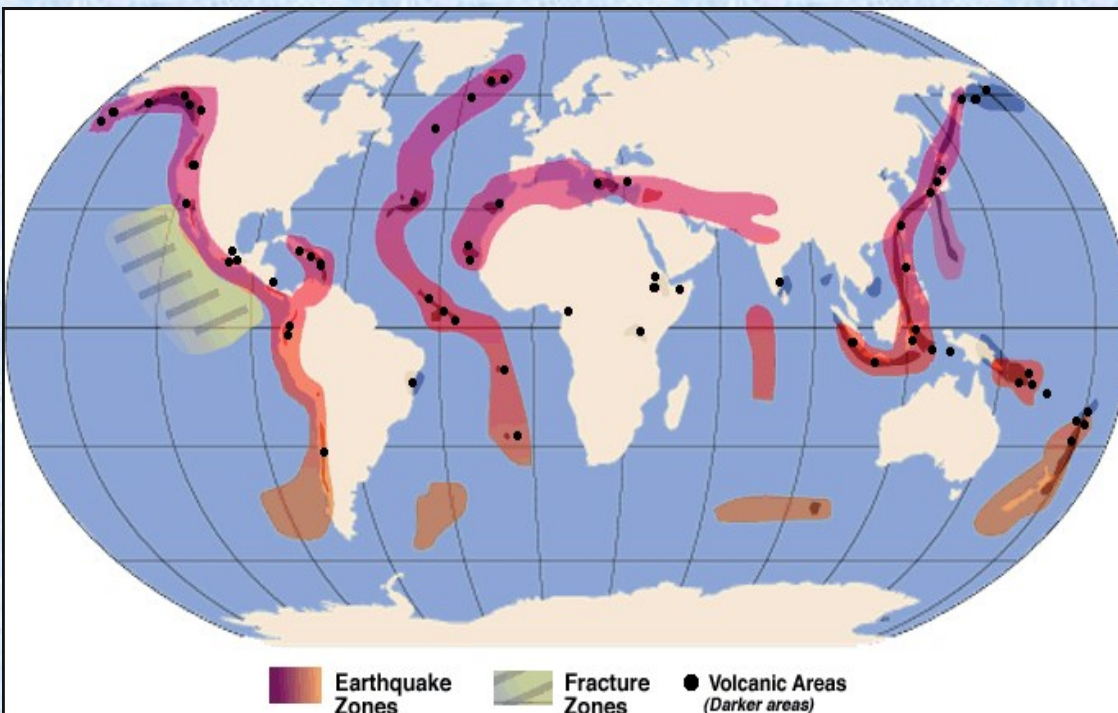


## Legend

- ▲ Volcanoes
- Earthquakes
- plates

As shown here, most earthquakes and volcanoes occur on or near plate boundaries.

0 2,550,000 5,100,000 10,200,000 Meters  
 Matt Vellone, October 31, 2007  
 Trevino, HCHS, Mapping Our World



These diagrams show the relationship between earthquakes and volcanoes. Notice how volcanoes are predominantly situated at or near plate boundaries along fracture zones. Most earthquakes also occur at these plate boundaries.

## 2010 eruptions of Eyjafjallajökull

The **2010 eruptions of Eyjafjallajökull** were volcanic events at Eyjafjöll in Iceland which, although relatively small for volcanic eruptions, caused enormous disruption to air travel across western and northern Europe over an initial period of six days in April 2010. Additional localised disruption continued into May 2010.

Seismic activity started at the end of 2009 and gradually increased in intensity until on 20 March 2010, a small eruption started rated as a 1 on the Volcanic Explosivity Index.

Beginning on 14 April 2010, the eruption entered a second phase and created an ash cloud that led to the closure of most of Europe's IFR airspace from 15



until 20 April 2010. Consequently, a very high proportion of flights within, to, and from Europe were cancelled, creating the highest level of air travel disruption since the Second World War.

“...the highest level of air travel disruption since the **S e c o n d W o r l d W a r**”



## THE ICELAND VOLCANO: DISRUPTION CONTINUES

Millions of passengers have been affected since Eyjafjallajökull began to erupt on Wednesday, with some reports suggesting the disruption could continue throughout this week.

All over the world people are waiting for the volcanic ash spewed out by Eyjafjallajökull to shift. Last night the government launched a plan to bring home an estimated 200,000 Britons stranded abroad by the ash cloud, which could see the Royal Navy drafted in.

At 3am national air traffic services extended the restriction on UK airspace until 7pm to-night.

In Europe, air traffic over the continent could return to about 50% of normal levels on Monday, the European Union said this morning, although the forecast for the week remains uncertain.



Travelers pass a board showing cancelled flights at Roissy Charles de Gaulle airport, near Paris. *Photograph: Thomas Coex/AFP/Getty Images*

# Volcanic Activity Is On The Rise

*July 7, 2011 in Washington Voices  
Randy Mann The Spokesman-Review*

The Chilean Puyehue-Cordon- Caulle volcano was erupting last month and caused numerous flight and travel delays. The volcano is about 550 miles south of Santiago, Chile's capital. Officials warn that another eruption is possible soon. A new cork of lava has emerged that prohibits lava flows. The cork is building up pressure that may eventually lead to another explosion.

During the eruption of June 4 and beyond, a huge cloud of ash circled the globe and disrupted flights in from South America to New Zealand. More than 3,500 people living near the base of the volcano were evacuated, and tourists were warned to avoid southern Chile and parts of western Argentina. Thick clouds of ash that rose to levels more than 10 miles high in the atmosphere during the early big eruption.

**Ash cloud reaches Argentina and ground flights in Buenos Aires**



## Ecuador volcano erupts, villagers evacuate

By Santiago Silva

QUITO | Fri May 28, 2010 4:44pm EDT

(Reuters) - Ecuadorean villagers fled their homes after the Andean nation's "Throat of Fire" volcano erupted on Friday, spewing ash that forced officials to reroute some flights and close an airport, authorities said.

In the second volcanic eruption in Latin America on Friday, loud explosions shook the ground and rattled windows near the volcano known as Tungurahua in the indigenous Quechua language, 130 km (81 miles) southeast of Quito, officials said.



## 4.7 Earthquake in Guatemala foreruns volcanic eruption

28.05.2010 Guatemala City, Guatemala (CNN)

The death toll from the eruption of a volcano in Guatemala has risen to at least three people, an official said Friday.

Two villagers from El Bejucal and a reporter from CNN affiliate were killed as a result of Thursday's eruption of the Pacaya volcano, said David de Leon, a spokesman for the national disaster commission. The three victims were crushed by rocks strewn by the volcano.

Pacaya, located about 18 miles (30 kilometers) south of Guatemala City, began spewing ash and soot Thursday evening.



Guatemala's Pacaya Volcano joins in to add to human woes


# Awakened



**70 Dormant volcanoes awakened since February 2012, much higher than the normal average for that period.**

Costa Rica earthquake awakens Nicaraguan volcano, which last erupted in **50 B.C.**: alert level raised

[September 8, 2012](#)



**Peru's El Misti volcano (left) shaken by swarm of 224 quakes: last major eruption occurred 540 years ago**



**Earthquake swarm awakens Alaskan volcano (above), dormant for 182 years: alert level raised**



Chile's Reclus volcano stirred from sleep by earthquakes, after 104 years, *Posted on August 31, 2012*

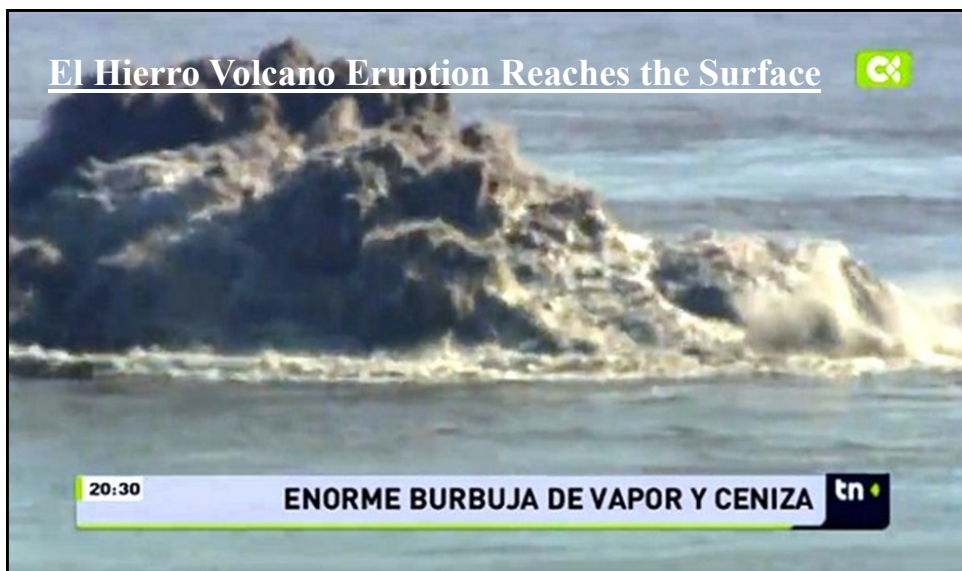
**September 8, 2012 – MANAGUA** – The Apoyeque Volcano, located northwest of the capital, was calm Friday, but officials continued monitoring it for volcanic tremors, a release from the Nicaraguan Institute of Territorial Studies (INETER) said. ... The volcanic tremors began after a magnitude-7.6 earthquake hit neighboring Costa Rica on Wednesday. – ***Tico Times***

**Previously extinct volcano raised to 'eruption warning' level in Colombia: eruption would be first in recorded history**



## El Hierro Volcano sees increased seismicity

*July 3, 2012* – **CANARY ISLANDS** – During the night, the 24 hour volcano monitoring network of THE National Geographic Institute (IGN) recorded a total of 71 earthquakes of between 4.2 and 1.5 magnitude on the Richter scale on the island of El Hierro. The largest earthquakes were felt on several sides of the island. The first one, of 3.8 degrees, occurred at 02.29 hours, the second, of 4.2 degrees, two minutes later: at 02.31 hours. They were located 21 kilometers deep. ....



## EL Hierro may cause a massive Atlantic Tsunami

[wastingtheendtimes.com](http://wastingtheendtimes.com)

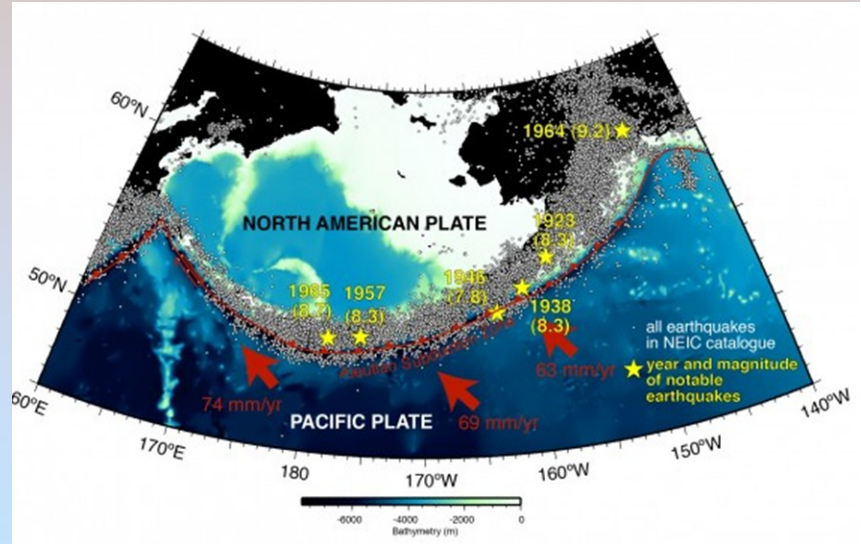
The volcano named El Hierro in the Canary Islands has reawakened. Hundreds of small earthquakes have been recorded in the past several days. The strongest was a magnitude 4.4 on July 2. The most recent was a 3.3 at a depth of 19 km, at 11:40pm

July 2. An earthquake of a magnitude 5 would be very bad, **however multiple small quakes could trigger the long feared landslide on the western side of the island, which in turn could cause a massive tsunami to race across the Atlantic ocean and hit North America, Central America and South America. This tsunami could come inland up to 30 miles!** If you live on the east coast of the Americas or in the **Caribbean** you might consider moving to a high location inland.

## 6.2 magnitude earthquake strikes Aleutian Islands region of Alaska

*August 10, 2012* by *The Extinction Protocol*

**ALASKA** – A 6.2 magnitude earthquake struck along the Pacific tectonic plate boundary of the Fox and Aleutian Islands of Alaska. The epicenter of the earthquake was 1422 km (884 miles) SW (236°) from Anchorage, AK and occurred at a depth of 19 km (11 miles) below the ocean floor. Seismic unrest is growing along the Alaska region and it goes without saying **Alaska is destined to be struck by much larger magnitude earthquakes.** [Extinction](#)



## Increased unrest and seismic activity reported at Iceland's massive Askja volcano,

*Posted on August 10, 2012* by *The Extinction Protocol*

*August 10, 2012* – **ICELAND** - In Iceland, Askja volcano has been showing increased signs of unrest including higher than background levels of tremor, as Diana Barnes remarked on VolcanoCafe. –[Volcano Discovery](#)



Iceland's Askja volcano is the massive lake in the background. The large crater of turquoise water is merely the Víti geothermal lake vent blown from the crater in the dreaded 1875 eruption. Víti is so large, people standing on the crater's rim look like ants.



## Increased activity seen at volcanoes in Italy and Mexico

Posted on [August 7, 2012](#), [Volcano Discovery](#)

**August 7, 2012 – ITALY** - Strombolian activity continues at varying levels. Following a phase of weak activity during 4-6 Aug, an increase of activity was observed at the Bocca Nuova during the night 6-7 Aug. Also in Italy, the activity at Stromboli (Eolian Islands) has been at relatively high levels over the past days. The number and size of explosions from the summit vents has increased. Popocatepetl in Mexico: About 1 explosion occurs per hour, and strong glow is visible at night. A relatively powerful eruption late on 6 Aug sent ash to up to 30,000 ft (10 km) altitude.–



Stromboli volcano increases in activity



Activity at Popocatepetl volcano

## Bigger eruption simmering? Magma bubbles higher in New Zealand's Tongariro volcano

Posted on [August 10, 2012](#) by [The Extinction Protocol](#)

**August 10, 2012 – NEW ZEALAND** - Tests have revealed that magma is bubbling higher than usual in Mount Tongariro, which means further eruptions are more likely. A series of samples have been tested since the volcano's Te Mari crater erupted on Monday night, but the latest results give the greatest insight. "We're now convinced that the likelihood of this just being a one-off has decreased," GNS volcanologist Nico Fournier said. "But it doesn't mean it's just about to blow and go pear-shape." The results detected sulphur dioxide and carbon dioxide in the steam plume, which indicated that magma was closer to the surface than it usually was, Fournier said. It was unclear how high the magma was – it could be anything from metres to kilometres, Fournier said.



Tangariro volcano issuing smoke

If a magmatic eruption did occur then it wouldn't necessarily be significant, he said. It could result in a lava flow or it could lead to a series of explosions. "It doesn't mean it could be a massive eruption, it could be passive," Fournier said. It was also likely that Monday night's eruption could be followed by a series of steam eruptions or no activity at all, Fournier said. Civil Defense, along with a number of other organizations including the Department of Conservation, would continue to monitor the volcano's activity. There was no new advice or warnings that stemmed from the latest development, a Civil Defense spokesman said.

ue to monitor the volcano's activity. There was no new advice or warnings that stemmed from the latest development, a Civil Defense spokesman said.

# Earthquakes Rock Central America

**August 27, 2012 – EL SALVADOR** – A powerful **7.3** magnitude earthquake struck off the coast of El Salvador, along the boundary of the **Cocos and Caribbean tectonic plates**. The depth of the earthquake was 52 km (33 miles) below the sea-floor. The epicenter of the earthquake was 175 km (109 miles) SSE (157°) from San Salvador, El Salvador. The earthquake reflects growing seismic tension seen building along the lower Pacific, North American, Cocos, and the Caribbean tectonic plates. –*The Extinction Protocol*



## Earthquakes rattle Guatemala, kill at least 3

**September 19, 2011 CNN News**

Four earthquakes struck southern Guatemala within hours of each other on Monday, killing at least one person and rattling residents in the capital city, officials said.

The largest of the quakes had a magnitude of 5.8 and was located about 53 kilometers (32 miles) southeast of Guatemala City, according to the U.S. Geological Survey. The other quakes had reported magnitudes of 4.8 or lower, and hit within less than about 40 miles of the capital.

At least three people died in the department of Santa Rosa, according to local firefighters.



## 7.6 Costa Rican earthquake did not relieve fault pressure: expect another one equal or greater, scientists warn.

**September 12, 2012 – COSTA RICA** - After a series of analyses conducted in the northwestern province of Guanacaste, experts from the Volcanological and Seismological Observatory of Costa Rica (Ovsicori) reported Tuesday that another quake of equal or greater magnitude could occur in Nicoya Peninsula, but predicting when it would happen is “impossible.” Marino Protti, Ovsicori’s lead scientist, explained that the magnitude-7.6 earthquake on Sept. 5 caused a 40 percent slip and an inclination of 1.8 meters on the fault located in Nicoya. He also said that although the quake was the “big one” experts had been expecting for Guanacaste, the fault ruptured by only 50 percent, meaning that the possibility that another earthquake of equal or greater magnitude in the area still remains.

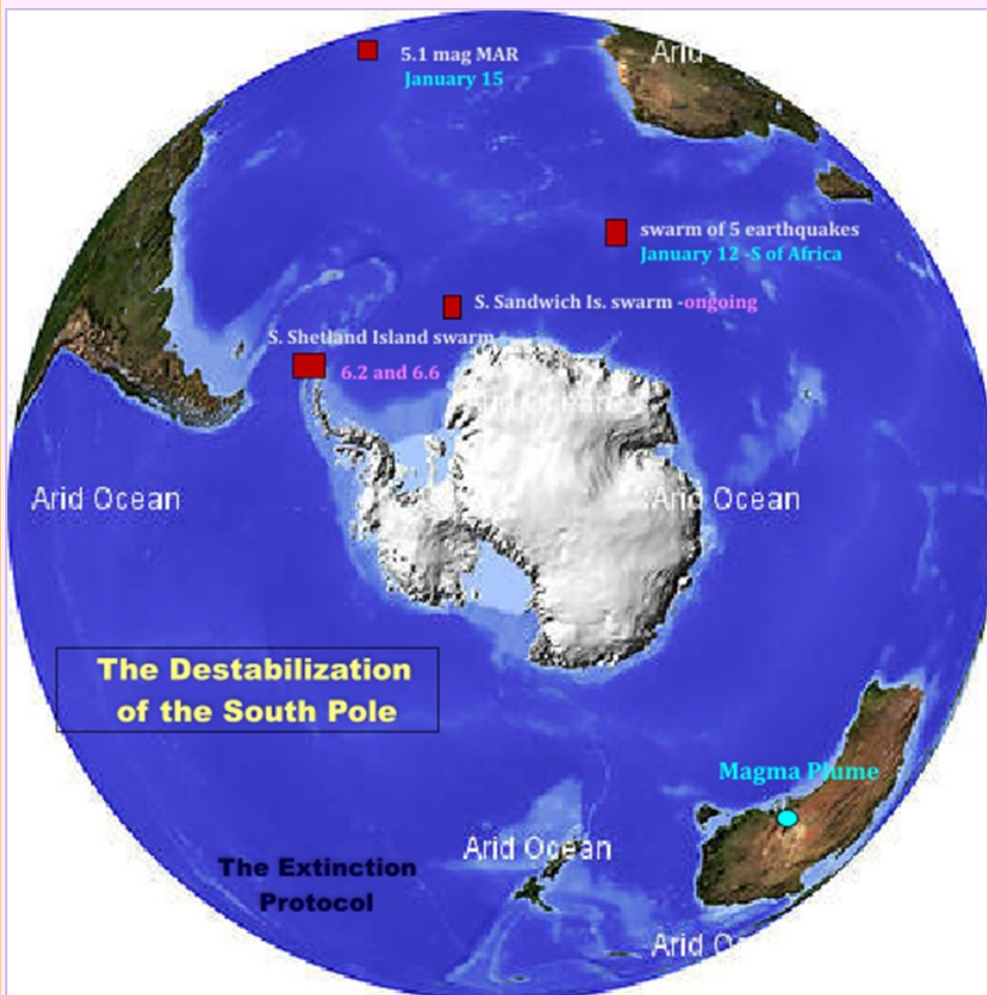
Ovsicori’s report, released Tuesday, also stated that the earthquake triggered the activation of three faults in Aguas Zarcas (in the northern region), the Guanacaste Volcanic Area and Irazú Volcano (north of Cartago). Seismologists will continue monitoring the areas. By Tuesday morning, the total count of aftershocks from the recent earthquake was 1,650. On Sept. 5 at 8:42 a.m., the 7.6-magnitude earthquake shook the country and was **felt as far away as Nicaraguan and Panama**. Its epicenter was located 20 kilometers northwest of Sámará in the Nicoya Peninsula. –*Tico Times*.

# A CATASTROPHIC CRUSTAL CORRECTION

## Large-scale seismic activity rising along our planet's southern pole

**January 15, 2012 – ANTARTICA** - A strong and shallow series of earthquakes have erupted near the remote South Shetland Islands region of Antarctica on Sunday, experts from the U.S. Geological Survey said. The earthquakes in the intense tectonically-activated series measured a 6.6 magnitude, followed by a 6.2 magnitude earthquake and 5.1 and 5.6 aftershocks. The epicenter of the earthquakes was at various depths of from one kilometer (0.62 miles) to 14 km (9.2 miles) below the earth's surface and some 464 kilometers west of Coronation Island in distance. No destructive tsunami was created, according to the U.S. NOAA warning center.

The earthquake series is worrisome because it's further evidence of what I have been warning about for over the past 6 months, that the **Southern hemisphere, particularly around the periphery of Antarctic, is shows increasing signs of seismic destabilization.**



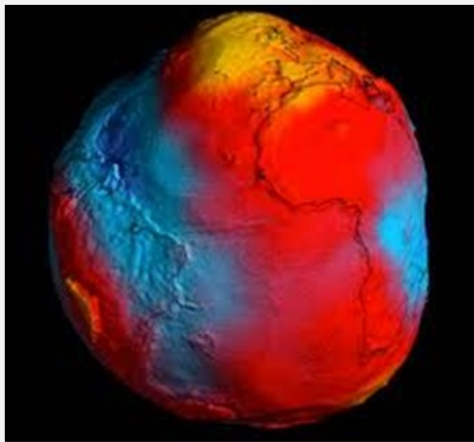
On January 12, there was a swarm of five moderate earthquakes which erupted south of Africa- the strongest of which was a 5.3 and a 5.5. On January 13, the South Sandwich Islands, north of Antarctica, was hit with a 5.1, and 5.2. On January 14 the region was struck again with a 5.0 earthquake and another 4.9 on January 15<sup>th</sup>. Not only are earthquakes increasing along the southern polar region but in November of 2011, the Tasmania's Antarctic Climate and Ecosystem centre found that the South Ocean was storing more heat than any other ocean on the planet.

## LARGE-SCALE SEISMIC ACTIVITY RISING ALONG OUR PLANET'S SOUTHERN POLE

The shape of the earth, a mal-formed spheroid, whose center of gravity is becoming increasingly displaced by the turbulent shifting of the planet's mass due to a wave of strong earthquakes that have rattled the planet over the last 7 years.

These **large mega-thrust earthquakes are exacting a terrible toll of stress on the planet's angular momentum.** In 2004, the planet suffered a devastating **9.1** mega-thrust earthquake in the Indian Ocean near the Sunda Strait. In February of 2010, Chile was rocked by a **8.8** magnitude earthquake and in March of 2011, Japan was similarly hit with a **9.0** magnitude earthquake and tsunami. In April of 2011, the European satellite Gravity field and steady-state Ocean Circulation Explorer, or GOCE released a detailed map of Earth's gravity field.

The digital 3-dimensional model shows planet Earth's dimensional gravity signature is now severely deformed and this is increasing mechanical stresses within the



planet's interior- which will further aggravate thermal gradient. As the planet is generating more energy in rotation to do the same work under greater resistant

pressure- it is adding an additional burden to a stressed

system that is **already in dire need of a catastrophic correction.**


The fact that Earth has oceans to create tidal budge on its sides and absorb massive earthquake seismic shocks may be the only thing that has saved the planet thus far from shifting over.

**'whose center of gravity is becoming increasingly displaced by the turbulent shifting of the planet's mass due to a wave of strong earthquakes that have rattled the planet over the last 7 years.'**

### **A PROPHET LIKE UNTO MOSES**

20-11-1959 | Bro. W.M. Branham

And now, we notice that even nature itself is calling for that day. Nature is groaning. Everything seems to be out of cater. The sun doesn't shine like it used to. Science tells us that the world is **bulged out so many feet in the middle that's making the ocean more shallow in the center and deeper towards the north pole and the south pole, and well there's just nothing.** The stars are not in their orbits as they should be, and **everything seems to be out of cater. It's all waiting, groaning for that day of perfection,** when our Lord Jesus shall come and perfect everything that's imperfected.



Earth's unbalanced model is further compounded by **two** additional factors. **The planet's magnetic field is degrading from a magnetic polar migration and subsequent reversal and the disproportionate weight of the Antarctica ice-cap has created a wobble or precession in the planet's spin, which has recently fluctuated according to some scientists. Throw in the planet's angle of inclination of 23° degrees and you have an unstable system that is bobbling along in space as it spins in tilted and trembling fashion.**

**'her stability will erode further and the dangers of a catastrophic crustal correction becomes more likely'**

If any more large earthquakes strike the planet in the near future, her stability will erode further and the dangers of a catastrophic crustal correction becomes more likely, similar to what has already happened on **Uranus**, which is sitting on its side, and **Mercury** (with a magnetic field that is already 150 times weaker than Earth's) whose magnetic field has also slipped and is experiencing an unexplained thermal anomaly at the southern pole.

All of these factors are increasing tectonic-plate stresses and earthquake activity on a very dangerous region of the planet that is already tinged by deep submarine volcanism. —*The Extinction Protocol*(c) Copyright 2012 – AC – *The Extinction Protocol*

# Earth's core spinning out of control

## THE SIXTH SEAL

23-03-1963 | Bro. W.M. Branham

That's the reason the--the--we are in travail. Christ, to bring forth the Bride... Everything is travailing and groaning. See, there's something fixing to happen. And this sixth plague lets her go.

**Brother, the earthquake burst open, and the stars shake; volcanics will come forth, and the earth will renew itself. New lava will break forth from the center of the earth, and she'll crumble all around and around and around when she spins out in yonder.**

## Skyquakes: Warnings From Earth's Destabilizing Core

PAK Alert Press TRUTHER

By Terrence Aym

**Ominous booms thunder across the sky.** These 'skyquakes' are abruptly erupting all over the world.

**Hundreds of thousands** wonder in fear about the bizarre hums, explosive booms, and

howling moans. From Russia, to Australia, from Chile to the Eastern Coast of the U.S., the sky is exploding. As the frequency and intensity increase people are asking: 'Is **Doomsday approaching?**' Some researchers fear that may be exactly

what's coming... What is happening is the liquid iron core of the Earth is **spinning at a different rate than the planet's rotation** and the slippage is causing a measurable migration of the Earth's magnetic field.

## Skyquakes

The skyquakes are caused by **harmonics deep inside the Earth** traveling from a mutating core through the layers of the plan-

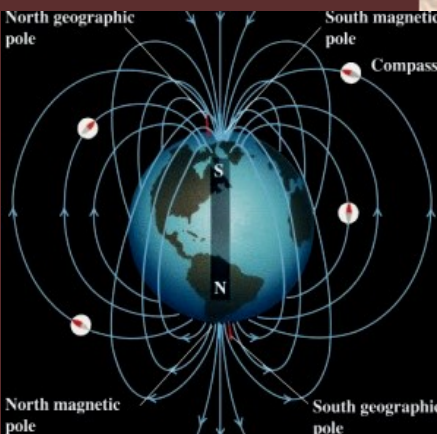
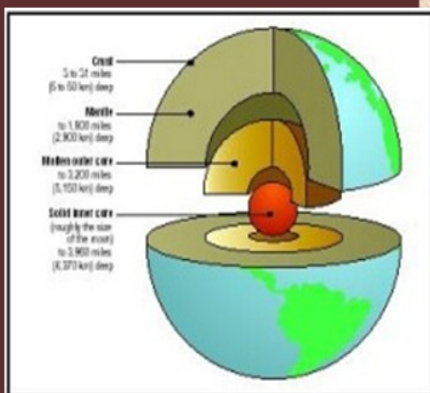
**et to the surface.** The sky acts as a **sounding board capturing and magnifying the sonic and electrical fre-**

**quencies shot from the center of the world.**

The stresses building up in the core deep in the heart of



**FORUM**  
 SKYQUAKES: Natural or government related Occurrence.  
 Definition (An attempt to define)  
 You be the judge. Sky quakes are best defined as a possible atmospheric disturbance (Usually a duration of 10 to 45 seconds) which causes rattling of loose objects (hit you in constantly). It gives the appearances similar to respects of an earthquake, but as a sonic boom, no seismic activity can be recorded due to it not being





Earth lights preceded great Fukushima quake of 2011

The vibrations affect the crystals and can set in motion massive Earth changes culminating with continental upheavals, massive landslides, coastal areas collapsing, and ocean beds becoming mountain ranges

### DOING GOD A SERVICE WITHOUT HIS WILL

18-07-1965 | Bro. W.M. Branham

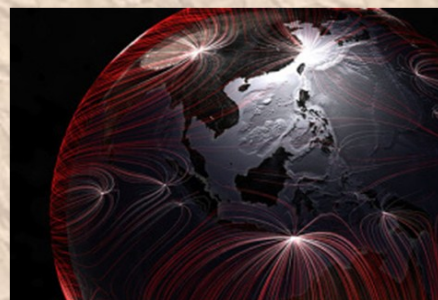
And just after that, maybe a hundred years or something, after Jesus' prophecy, Capernaum, **the only coastal city** that He had visited, an earthquake sunk it in the sea. And you know that was a direct answer to **California, to Los Angeles.**

the world also migrate outwards to the mantle and eventually the crust. Slipping strata within the bowels of the planet create incredible pressures...pressures so great that temperatures soar and **dense metals flow like liquids.**

Water becomes a superheated plasma and interacts with layers of quartz crystals **emitting harmonics audible as a hum and also generating earth lights and skyquakes echoing across the sky .**

### Death and destruction on an Apocalyptic scale.

The vibrations affect the crystals and can set in motion **massive Earth changes** culminating with continental upheavals, massive landslides, coastal areas collapsing, and ocean beds becoming mountain ranges.



Subterranean superstorms encircle the planet

Inside the Earth underground lightning's being transmitted planet wide. Adding to the stress and fury are subterranean superstorms threatening to break out to the surface bringing with them death and destruction on an **Apocalyptic scale.**

Those phenomena are exactly what is sometimes experienced shortly before **mega-thrust earthquakes.**

**Dazzling earth lights** were seen in the sky before the Fukushima quake in Japan and reports as far back as the 1906 San Francisco earthquake recorded skyquakes preceding the destruction of that northern California city.

The global skyquakes might be an **early warning** of the major shift occurring deep beneath our feet —

titanic, unstoppable forces that are paving the way towards **planet wide cataclysms eclipsing those catastrophes** described in the Byzantine legends of **lost Atlantis.**

# The Earth Is Cracking Up

*croatianimes.com., Wednesday, 15 August, 2012*

A leading earthquake scientist has warned that the planet could be cracking up after a series of massive quakes in just 48 hours.

**Gheorghe Marmureanu**, expert from Romania's National Institute of Earth Physics, says 39 quakes had hit the globe within two days.



**The series started with two massive quakes in Indonesia measuring 8.6 and 8.2 on the Richter**

**scale** rapidly followed by three more only slightly smaller in Mexico within hours.

"There is no doubt **that something is seriously wrong. There have been too many strong earthquakes,**" said Marmureanu. He added: "The quakes are a surprise that cannot be easily explained by current scientific knowledge. With the Indonesian quake for example, statistically, there should be one big earthquake in this part of Asia every 500 years. However, since 2004, there were already three quakes with a magnitude of over 8, which is not normal.



Bro. W.M. Branham

## THE SECOND COMING OF THE LORD

17-04-1957 | Bro. W.M. Branham

**And we're living on a little, bitty, tiny, thin crust, anyhow, when the earthquakes have eat around and eat around until it's like hollowing out an egg. If she'd make one big burst and this eight-thousand-miles-thick of lava would spurt into the air, it would do exactly what God said would take place. We're at the end time; we're here. No way to stop it.**



**"The earth is utterly broken, the earth is split apart, the earth is violently shaken." (Isaiah 24:19).**

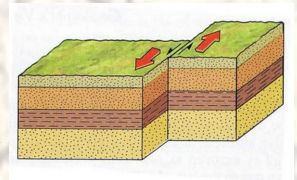
## Mighty quake shook ENTIRE PLANET, broke tectonic plate

Indonesian rumble split planetary crust

By [Simon Sharwood, APAC Editor](#) • Posted in [Science](#), [27th September 2012 06:46 GMT](#)

An April 2012 earthquake in Indonesian may signal **the breakup of the Indo-Australian tectonic plate and gave the earth's crust such a shaking that earthquakes happened all over the globe.**

That's the thrust of new articles in *Nature*, one of which analyses the quake and says the "11 April 2012 event had an **extraordinarily complex four-fault rupture**". The event was also noteworthy for being a "**slip-strike**", an unusual type of earthquake that sees the crust split. **Subduction**, which happens when one plate slides beneath another, is a more common source of earthquakes.



The article notes that "Occurrence of great intraplate strike-slip faulting located seaward of a subduction zone is unusual" and goes on to explain that the event started with one shock that "initially expanded bilaterally with large slip (20–30 metres)" before a "bilateral rupture was triggered on an orthogonal left-lateral strike-slip fault ... that crosses the first fault." Next came "westward rupture on a second ... strike-slip fault" and the event finished when "rupture was triggered on another ... fault about 330 kilometres west of the epicentre crossing the Ninetyeast ridge."



This event was the most severe such event ever recorded, at 8.7 on the Richter Scale, produced a local aftershock rated at 8.2 and may represent "large lithospheric deformation that may eventually lead to a localized boundary between the Indian and Australian plates."

The second *Nature* piece says other earthquakes "increased nearly fivefold for six days after the 2012 event" in Indonesia.

# April 11, 2012 earthquake in Indonesia triggers earthquakes around the world

Very big earthquakes can be global events, studies find

*Editor's Note:* The Prophet prophesied way back in 1957 that the California earthquake would trigger earthquakes on every tectonic plate.

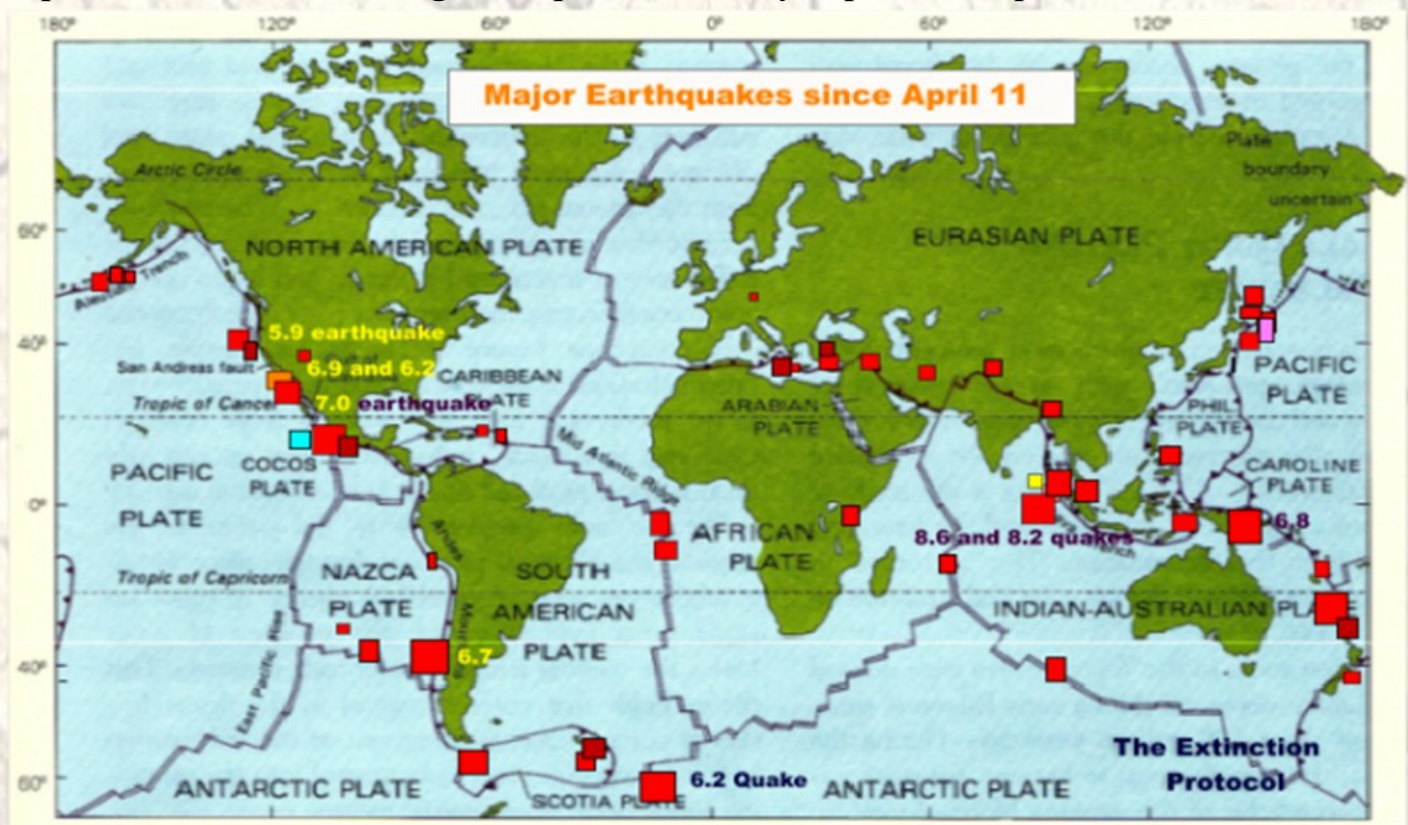
L.A. Observed By [Kevin Roderick](#) | September 26, 2012

“The world is falling apart. Fifteen-hundred-mile chunk of it, three- or four-hundred-miles wide, will sink, hundred... or maybe forty miles down into that great fault out yonder, .....**And when it does, it'll shake the world so hard that everything on top of it will shake down.**”

The April quakes were followed by an unprecedented number of smaller earthquakes great distances away as the energy waves circled the Earth. Several of those quakes were here, off the coast of North America. If there was any doubt that giant quakes could trigger other susceptible faults to move, the question seems mostly settled now. From Smithsonian Magazine's science site:

“Until now, we seismologists have always said, ‘Don’t worry about distant earthquakes triggering local quakes,’” co-author Roland Burgmann, professor of earth and planetary science at UC Berkeley, said in a statement. “This study now says that, while it is very rare – it may only happen every few decades – **it is a real possibility if the right kind of earthquake happens.**”

Burgmann calls this quake “one of the weirdest...we have ever seen.... It wasn’t a single fault that produced the quake, it was **a crisscrossing of three or four faults that all ruptured in sequence to make such a big earthquake, and they ruptured deep.**”





## Earthquake in California’s Silicon Valley- could cause aftershocks across the globe

September 28, 2012 CALIFORNIA - The San Andreas, Calaveras, and Hayward fault lines -

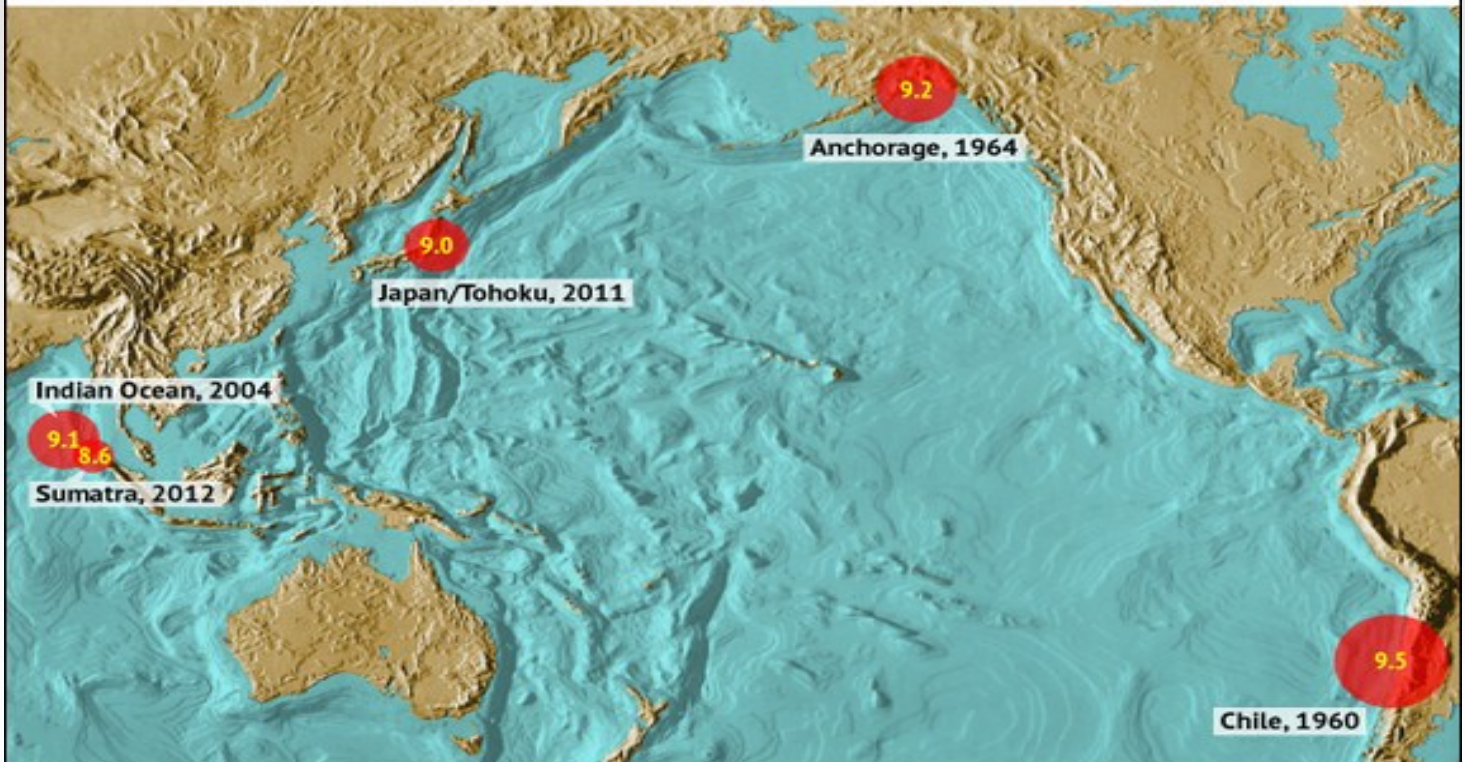
which run underneath Silicon Valley – could set off tremors and aftershocks globally, ac-

ording to a new study. Researchers at UC Berkeley and the U.S. Geological Survey found that fault lines of the “strike-slip” type, where plates of land slide past each other, **were more likely to set off the worldwide aftershocks.**

As an example, the researchers found the 8.6 earthquake in Indonesia this April set off 16 earthquakes with a magnitude of 5.5 or greater within days. Not only could these “strike slip” faults like the San Andreas, Calaveras, and Hayward faults set off worldwide aftershocks, but the researchers indicate the faults could also be set off if another earthquake’s tremors struck when the fault was ready to rupture. However, the study indicates a quake powerful enough to do that only happens once every 50 years or so.

## Sumatra April 2012: Major Earthquakes Compared

Circles on the map show the magnitudes of the April 11, 2012, Sumatra quake along with some of the most powerful earthquakes on record.



# The Planet Has Shifted To A New Catastrophic Model

*April 17, 2012 - WORLD* - The shocking number of earthquakes that have rattled the globe, especially along tectonic plate boundaries, since the double 8.0+ magnitude earthquakes struck off the coast of Northern Sumatra on April 11 could be early indication the planet may be shifting towards **a new catastrophic model.**

Romania's top seismologist, Gheorghe Marmureanu, told the *Bucharest Herald*: "There is no doubt

something is seriously wrong. There have been too many strong earthquakes." I said in my book: **"If you keep seismically shaking the Earth, like a bottle of soda, its structural integrity eventually will become compromised and it will start to fracture like an egg.**

**THE SECOND COMING OF THE LORD**

17-04-1957 | Bro. W.M. Branham

**And we're living on a little, bitty, tiny, thin crust, anyhow, when the earthquakes have eat around and eat around until it's like hollowing out an egg.**

In this case, the **fracturing will be thermal dissipation by hyper-volcanism,** mega-thrust

**THE SECOND COMING OF THE LORD**

17-04-1957 | Bro. W.M. Branham

**If she'd make one big burst and this eight-thousand-miles-thick of lava would spurt into the air,**

earthquakes, and greater tectonic boundary plate agitation around volcanic arcs and subduction zones...if this is what's indeed happening, the **pressure will continue to build in the interior of the planet until it eventually destabilizes all**

**tectonic plates in a spectral pattern of continous seismic oscillation.**



Every earthquake generates and emits enough kinetic energy through the earth to potentially **trigger more seismic dis-**

# Alaska Begins Preparation For Major Earthquake

## Giant warehouses with food to last for 5 years

**August 29, 2012 - ALASKA** – Alaska is known for pioneering, self-reliant residents who are accustomed to remote locations and harsh weather. Despite that, Gov. Sean Parnell worries a major earthquake or volcanic eruption could leave the state's 720,000 residents stranded and cut off from food and supply lines. His answer: Build giant warehouses full of emergency food and supplies, just in case.

The state's worst natural disaster was in 1964, when a magnitude-9.2 earthquake and resulting tsunami killed 131 people and disrupted electrical systems, water mains and communication lines in Anchorage and other cities. "We have a different motivation to do this, because help is a long ways away," said John Madden, Alaska's emergency management director. The state plans two food stockpiles in or near Fairbanks and Anchorage, two cities that also have military bases. Construction on the two storage facilities will begin this fall, and the first food deliveries are targeted for December.

But Alaska is interested in stocking food with at least a five-year shelf life that meets the nutrition, health and cultural requirements of the state's unique demographics.

A volcanic blast emitting a large amount of smoke and ash could disrupt supply lines by air and water for an extended period, Madden said, and an earthquake could knock out airport runways or ports. Those are just some of the disasters that might require emergency supplies.

**Earthquake near a major city with death toll 'unprecedented in human history' only a matter of time, warns geologist**

Posted on [August 9, 2012](#) by [The Extinction Protocol](#)

**August 9, 2012 - AUSTRALIA** – Well-known Scottish scientist Iain Stewart delivered that grim prediction yesterday in Brisbane during an address to a global geology conference. Professor Stewart, a geologist and academic who has gained fame for multiple BBC television series on the planet, said the risk of disaster has grown because a growing number of megacities are built on or near major earthquake faults. ....

And there shall be earthquakes in divers **places**,

One meaning of places as used here is

**“an inhabited place, as a city, village, or district”**

**Rev. 6:12a** And I beheld when he had opened the sixth seal, and, lo, there was a **Great Earthquake**

### EARTHQUAKES AND DISPENSATIONAL CHANGES

13-07-2008 | Bro. V.A. Dayal

I'll show you right now, the first one, Revelation 6:12 is about to be fulfilled. **An earthquake is coming** before we leave here, friends; that will **kill millions before we leave here**. And then Moses and Elijah when they appear, they are between that one that opens the Sixth Seal and they are between this one here in the Seventh Vial that is going to shift the earth. And I'll show you this one that opened the Sixth Seal brings a new dispensation. Gentiles are finished and it starts back with Jews.

### AND, LO, THERE WAS A GREAT EARTHQUAKE

24-01-1999 | Bro. V.A. Dayal

Earthquakes have always been associated with dispensational changes. Catch this thought real good now. Earthquakes have always been associated with dispensational change. If the law ended right there... now the gospel that the Jews have had, the ministry of the Son of man, it was going to a people. It was fixing to go over to a people who were waiting there to receive a dispensation of grace; had some elected ones to pick up. Is that right? .....So earthquake judgments have always been associated with dispensational change. Right there the dispensation was changing, from the Jews, after he picked up the elected ones, it was going to the Gentiles. Israel was blinded that the gospel could come to us. Now the Gentile world is blinded that it can go to the Jews. Israel is still blinded, gathered back in their

### THE ACTS OF THE PROPHET

Earthquake Judgment | Bro. Peary Green

Revelation 18:20 says, "Rejoice over her, thou heaven, and ye holy apostles, and prophets; for God hath avenged you on her..." God is saying, "Rejoice, I Have avenged you of the Roman system, it's gone, it's destroyed by fire." Then I read verse 21: "And a mighty angel took up a stone like a great millstone, and cast it into the sea, saying, Thus with violence shall that great city Babylon be thrown down, and shall be found no more at all." At this the prophet said quietly to me, "Notice, Brother Green the two Babylons." This was in August 1964, before his prediction of the destruction of Los Angeles. Therefore, at that time, I did not perceive what he meant by two Babylons – one being destroyed by fire and one being cast into the ocean. Notice the Scripture he applied to what would happen to Los Angeles:...

## The City of the “Lost (Fallen) Angels” Los Angeles

**THE SIGN OF THE TIME** | Bangorme | 20-05-1958 | Bro. W.M. Branham

When men begin to multiply upon the face of the earth, sin and violence set in. Some of you people living here, in this lovely little city that you live. It would be hard for me tell you the sin and such that's in these big cities like Chicago, New York, and Los Angeles.

Flying over to Los Angeles recently, I took a paper that the hostess give me in the plane. And I seen that a hundred and eighty-five major crimes was did in the city of Los Angeles each night: a hundred and eighty-five major crimes. And immorals is on the loose. And they claim that perversion, homosexual, has increased sixty percent over the last year. Think of it! And then weigh it with what God said, "As it was in the days of Sodom, so shall it be in the coming of the Son of man."

And remember, it's like another...?... of boys that's lived so ungodly in their young life and this teen-age racketeers until their natural bodies and so forth, is polluted and perverted till they'll live with each other, hotel rooms and places. **You just don't realize, people, what a condition this place is in. It's a million times worse than you could just conceive.** You don't get it on the radio and in the papers. Certainly not. You have to go see it to understand it. And what does that?

**JEHOVAH JIREH 2** | Grass Valley CA. | 06-07-1962 | Bro. W.M. Branham

Look at it up and down here. This is a **preacher's graveyard**. That's right. Look at Los Angeles, everything and every cult lands right in there, and everybody's got a creed, a doctrine. To get the Word in there, you can't do it. It's so contaminated. That's right. Demons, devils, right at the seat of Satan...

**WHO DO YOU SAY THIS IS** | Phoenix.AZ | 27 -12-1964 | Bro. W.M. Branham

As I preached on once, somewhere, about a Christmas message, *The World Falling Apart*. And the world again is just about to come to pieces. **Look at the earthquakes over here in California. I predict, before the coming of the Lord Jesus, that God will sink that place. I believe that Hollywood and Los Angeles, and them filthy places over there, that God Almighty will sink them. They'll go beneath the bottom of the sea.** And it's so much sin, you see, it's the barrier.

**Civilization has traveled with the sun, from... and it started in the East, going west. And now it's at the West Coast. If it goes any further, it'll be back East again. So that's the barrier. And sin has traveled with civilization, and it becomes the cesspool of all ages.** Things they do that--that human beings in any other age wouldn't have thought of such a thing. Woman has throwed their self to such a filth, till no woman in any age would've ever thought of such a thing as we do today. And then still call ourselves Christians. What a disgrace!

**HAVE FAITH IN GOD** | Pittsfield MA. | 10-05-1958 | Bro. W.M. Branham

Then Satan sent his patterns over here, stripped our women, brought disgrace to our nation, through the patterns and fashions. Then he just took his army and landed in Hollywood. Many of you people wouldn't let your children go to picture shows and see such stuff. The devil's a smart man; he brings it right in on television, so you'd be sure to get it. And today, people stay home from prayer meetings, and great religious gatherings, because they want to see, "We love Susie," or something like that, or Elvis Presley in a rock-and-roll. That's the naked truth. God's anger is kindled against the nation. And you're going to receive punishment and judgment. Write it in the fly leaf of your Bible and say that, "Brother Branham said so." If it doesn't come to pass, I'm a false prophet, for **I have THUS SAITH THE LORD.**

# Judgment Pronounced

## CHOOSING OF A BRIDE

Los Angeles, California

29-04-1965 | Bro. W.M. Branham

**Thou city, who claims to be the city of the Angels,** who's exalted yourself into heaven and sent all the dirty filthy things of fashions and things, till even the foreign countries come here to pick up our filth and send it away, with your fine churches and steeples, and so forth

the way you do; remember, one day you'll be laying in the bottom of this sea. You're great honeycomb under you right now. The wrath of God is belching right beneath you.



How much longer He'll hold this sandbar hanging over that, when that ocean out yonder a **mile deep will slide in there plumb back to the Salton Sea.** It'll be worse than the last day of Pompeii. Repent, Los Angeles. Repent the rest of you and turn to God. The hour of His wrath is upon the Earth. Flee while there's time to flee and come into Christ." Let us pray.



**THINKING MAN'S FILTER**

22-08-1965

Bro. W.M.Branham

**“But now, your time has come”**

"Blind Pharisees," Jesus said.

As Jesus cried, "Blind Pharisees," the Holy Spirit in my own heart tonight cries, "Blind Laodicea, how oft God would've give you a revival, **but now your time has come. It's too late now.** How did you laugh and make fun of the people that God sent to you? But now your time has come. **Oh, United States, United States,** how that God would've hovered you as a hen does its brood, **but you would not.**" Now, this Voice is going from coast to coast, from north to south and east to west. How God would've hovered you, but you would not. **Now, your time has come.**

Nations are breaking; the world is falling apart. **Fifteen hundred mile chunk of it, three or four hundred miles wide, will sink hundred--or maybe forty miles down into that great fault out yonder one of these days, and waves will shoot plumb out to the state of Kentucky. And when it does, it'll shake the world so hard that everything on top of it will shake down.**



## TREMORS ROCK EARTH DEEP BENEATH SAN ANDREAS FAULT

**Puzzling vibrations baffle researchers**

*David Perlman, Chronicle Science Editor, Friday December 10, 2004*

Mysterious tremors deep beneath the San Andreas Fault near the quake-prone town of Parkfield are shaking the Earth's brittle crust, far below the region where earthquakes normally strike— and scientists say they can't understand what's happening or what the motions mean.

The episodes of chatter last from four to 20 minutes and are being recorded from as deep as **40 MILES BENEATH THE SURFACE**— up to four times the depth of normal earthquakes, which originate in what scientists call the “seismogenic zone.” That zone reaches no deeper than 9 or 10 miles below the Earth's surface.

**What's most striking is that deep tremors like the Cholame series have never been recorded before on a strike-slip fault as the San Andreas, Nadeau said.** Nadeau and David Dolenc, a graduate student in his lab, are publishing the first report on the mysterious sequence of deep tremors today in Science Express, the online edition of the journal Science. They concluded that **increased probability for the next large earthquake on the Cholame** “future increases in San Andreas Fault tremor activity may signal periods of segment.”


In California, the most mystifying feature of the unexplained tremors is that they are occurring right on the **deepest part of the San Andreas** – a fault that does not involve subduction or volcanic activity. Instead, two sides of the earth's crust are sliding horizontally past each other in a motion seismologists call “right-lateral strike slip.” **In an earthquake, that slip can be an abrupt jolt, and in big quakes, a violent one.**

The tremors are occurring at such great depth, Nadeau said, that they must be **at the very bottom of the brittle crust – where the earth's hot, viscous upper mantle begins** – which has been under stress for millions of years.

### A THINKING MAN'S FILTER

22-08-1965

Bro. W.M. Branham



Nations are breaking. The world is falling apart. Fifteen-hundred-mile chunk of it, three- or four-hundred-miles wide, will sink, hundred... or maybe **forty miles down** into that great fault out yonder, .....

### TRYING TO DO GOD A SERVICE

Bro. W.M. Branham 18-07-1965

Look what'll take place. If that thousands of square miles falls down into the **lava of the earth**, and slides in, there will be millions die at one time. And that'll cause such a tidal wave!

# “California Floats on Ocean?”

## Mysterious Tunnels Tunnel Network Under California

According to an article entitled "California Floats On Ocean?" in the **Fall 1985 edition of Search Magazine**, a high-ranking but unnamed Naval officer told of the discovery of a huge network of tunnels under portions of the west coast of the U.S. He said that U.S. nuclear submarines had explored some of these tunnels, which are accessible just off the continental shelf, and had followed them inland for several hundred miles. Here are more highlights of this incredible claim:



SAN ANDREAS FAULT

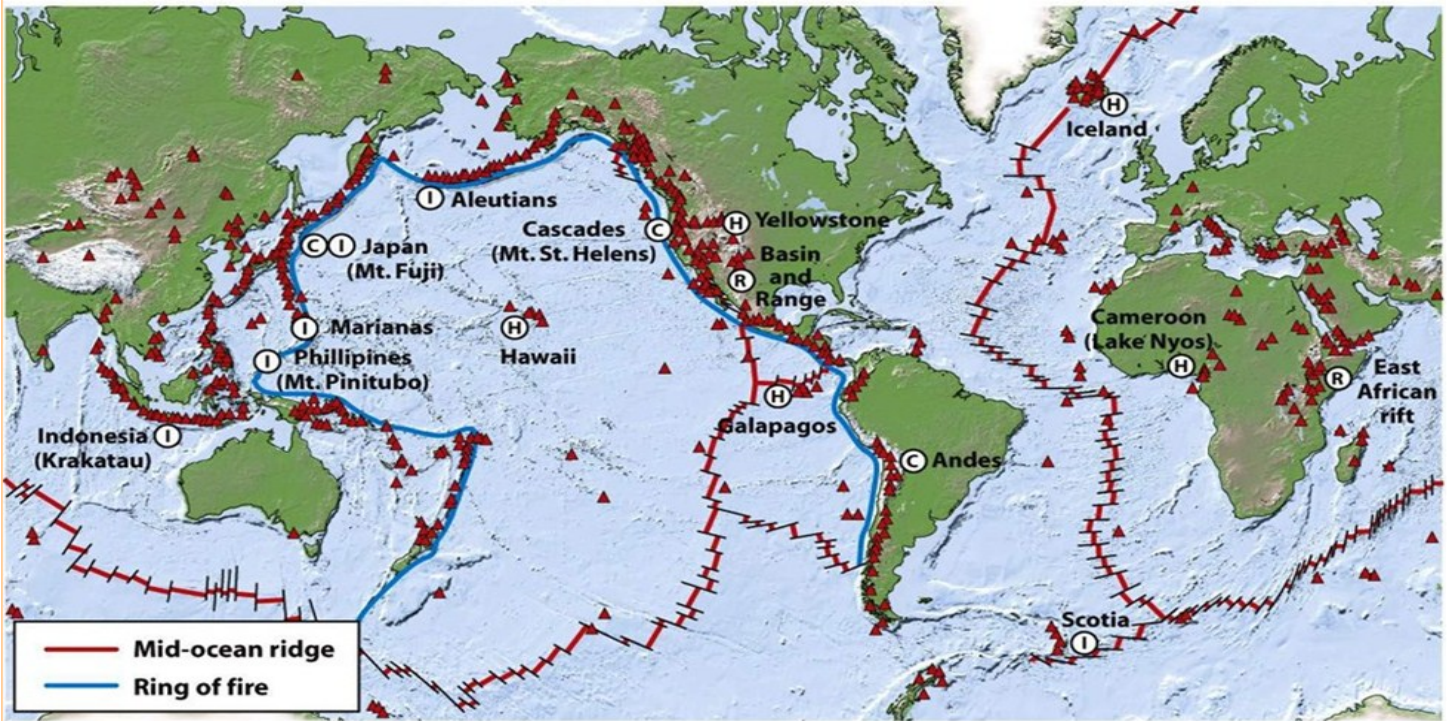
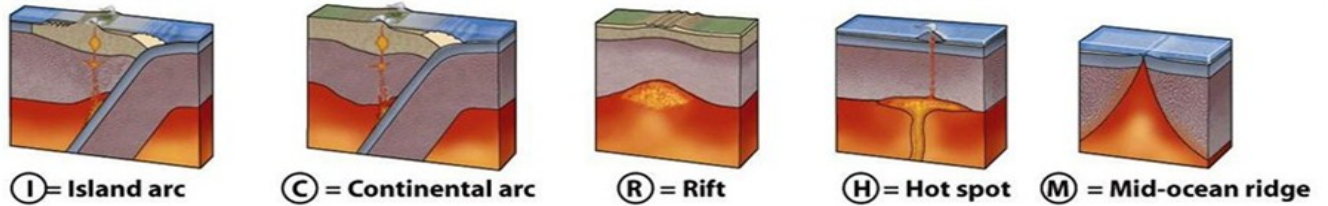
What is being passed off as the San Andreas Fault are actually **LARGE, UNSUPPORTED CHAMBERS THAT ARE IN THE PROCESS OF COLLAPSING**. A well-known U.S. Nuclear submarine lost its way in one of the passages and was never heard from again. Some of California is actually floating on the ocean. When oil companies began pumping oil from beneath the city of Long Beach, it began to sink - up to 26 feet before the pumping was stopped.

### **WORKS IS FAITH EXPRESSED** | Shreveport.LA | 26-06-1951 | Bro. W.M. Branham

And then, the last meeting I had in California, while speaking, and didn't know nothing happened till I got on the street, It told California, said--said, "Capernaum, Capernaum, the city that's called by the name of the angels," (that's Los Angeles) "you've exalted yourself into heaven, but you'll be brought down into hell. For if the mighty works had been done in Sodom that's been done in you, it would have been standing till this day."

Now, the last few days, the great roaring and popping. Then, here come out a paper of science, said, "It's all honeycombed, it's got to go under." They just know it. And you watch, **the water will come plumb back into the Salton Sea. Los Angeles is doomed for judgment. I tell you before it's happened, that you might know when it does happen. I never spoke that by myself. And I've never had Him to tell me one thing but what happened.** And you can bear record of that. That's right. When? I don't know.

I went out, and they told me what I said. And I listened, went back and searched the Scripture. You know, Jesus said, almost in them same words, about Capernaum; and **Sodom and Gomorrah was--was in the bottom of the Dead Sea**, I suppose was then. And later, about **a hundred years later, Capernaum slid into the sea, and it's in the sea**. The same God that put Sodom in the sea for its sins, the same God that put Capernaum in the sea for its sins, **the same God will put Los Angeles in the sea for its sins, that city of--of corruption.**



## ASHAMED

11-07-1965 | Bro. W. M. Branham

And then prophesying, "Los Angeles will be in the bottom of the sea." And I come home, and went to Africa. And while I was in Africa, they had an earthquake. And scientists... You seen it, it was on a broadcast, that some big, fine homes tumbled in, in Los Angeles, and a motel, and so forth. And now there is a... **Since that earthquake, there is a two- or three-inch crack that come in the earth, starting in Alaska, goes around through the Aleutian Islands, comes out about a hundred and fifty or two hundred miles in the sea, comes back up at San Diego; takes in California, or Los Angeles, and comes out again just below the northern part of California there, a little place called San Jose, just below there.**

And this scientist was speaking, being on an interview. We was watching on television. And he said, "**Beneath that is just a churning lava.**" And he said this, he said, "That is a chunk will break loose," and said, "and it will." And this inter-... The man, scientist interviewing this chief scientist, said to him, said, "Well, that could then all sink?" He said, "**Could? It's got to!**" Said, "Well, course, will probably be many, many years from now." He said, "It can be in five minutes from now, or it can be in five years from now." He just lotted five years.

But just as I sure was standing there under that Inspiration, put judgment on that West Coast, and then followed it right up here with the sinking of Los Angeles, she is gone! That's right. It will happen. When? I don't know.

## 7.2 Easter Earthquake – A Sign Of Something Greater?, *April 11, 2010 by Martin | William Branham.com*

According to many, there was something different about the 7.2 earthquake that struck the California-Mexico border on Easter Sunday. This earthquake appeared to strike with a fury, **shaking an entire mountain range** as seen and recorded on video by several witnesses. Then there were the reports of houses actually sinking near the epicenter as water rose around them.

Over the next few days many residents began leaving the area saying that the shock of witnessing such an event was so great they could not live or return to the towns they once called home. One of the most frightening aspects that many residents spoke about was the **water that came up through the ground through fissures and cracks**. Yes, some was from broken pipes and canals, but that is not what seemed to alarm the residents. **What alarmed many was that in some areas it appeared to be salt water that was coming up through the cracks**. If so, it truly indicates the lateness of the hour.

One man was being interviewed in the hospital in Mexico where he had taken his pregnant fiancée. He said they were at a BBQ and the ground just opened up in front of them and “get this” **water started bubbling up from the ground**. He said “**I still can’t talk about it, it was the most frightening thing you could imagine. If you don’t have religion something like this will give it to you.**”

### Houses Sank As Water Rose Around Them

A firefighter at a station just outside Mexicali told the Los Angeles Times that fires caused by the quake destroyed at least six homes after damaging propane tanks and severing electricity lines. Several homes near the Cerro Prieto volcano some 31km from the quake’s epicentre sank into the ground as water rose around them.



Damage from 2010 Mexicali earthquake

## California Sees Uptick In Sizable Earthquakes Since The Mexicali Temblor

*April 12, 2010 | 3:06 pm | <http://latimesblogs.latimes.com>*

If you’ve been feeling more shaking this year, it’s not your imagination. The number of quakes greater than magnitude 4.0 in Southern California and Baja California has increased significantly in 2010. There have been 70 such quakes so far this year, the most of any year in the last decade. And it’s only April. There were 30 in 2009 and 29 in 2008. Seismologists said they are studying the uptick but cannot fully explain it. Major earthquakes tend to occur in cycles, and experts have said the region in recent years has been in a quiet cycle when it comes to sizable temblors. The string of quakes this year raises the possibility that Southern California might once again be entering a more active seismic period.

# They Shall Be Cast Down

## THE RAPTURE

Yuma, Arizona | 04-12-1965

Bro. W.M. Branham

Oh, my. I remember just my last message in California where I thought I'd never go back again, when I **predicted Los Angeles will go beneath the ocean. And THUS SAITH THE LORD, it will. She's done; she's washed; she's finished. What hour? I don't know when, but it will be sunk.** Right after that the earthquakes begin to jerk and bound.

You remember, many of you men standing right there, that rock that day when that Angel came down there and that Light and Fire falling from the heaven around the rock when we was standing there, rocks flinging out of the mountain, and falling across there. And she blasted three times hard; I said, "**Judgment will strike the west coast.**" **Two days after that Alaska almost sunk.**

**JEREMIAH 7:16** Therefore pray not thou for this people, neither lift up cry nor prayer for them, neither make intercession to me: for I will not hear thee.

**JEREMIAH 7:22-26** For I spake not unto your fathers, nor commanded them in the day that I brought them out of the land of Egypt, concerning burnt offerings or sacrifices: But this thing commanded I them, saying, Obey my voice, and I will be your God, and ye shall be my people: and walk ye in all the ways that I have commanded you, that it may be well unto you. But they hearkened not, nor inclined their ear, but walked in the counsels [and] in the imagination of their evil heart, and went backward, and not forward. Since the day that your fathers came forth out of the land of Egypt unto this day I have even sent unto you all my servants the prophets, daily rising up early and sending [them]: Yet they hearkened not unto me, nor inclined their ear, but hardened their neck: they did worse than their fathers.

**JEREMIAH 7:28** But thou shalt say unto them, This [is] a nation that obeyeth not the voice of the LORD their God, nor receiveth correction: truth is perished, and is cut off from their mouth.


**JEREMIAH 8:7** Yea, the stork in the heaven knoweth her appointed times; and the turtle and the crane and the swallow observe the time of their coming; but my people know not the judgment of the LORD.

**JEREMIAH 8:12** Were they ashamed when they had committed abomination? nay, they were not at all ashamed, neither could they blush: therefore shall they fall among them that fall: in the time of their visitation they shall be **cast down**, saith the LORD.

# Joe Brandt's California Earthquake Vision

The vision was written by Joe Brandt, age 17, while recovering from a brain concussion in Fresno, California hospital in 1937. Previously published in "California Superquake 1975-1977?" written by Paul James. Again published in "When The Comet Runs" by Tom Kay, 1997.

I seemed to find myself in Los Angeles. It was Los Angeles-it was bigger, much bigger, and buses and odd shaped cars crowded the city streets. I thought about Hollywood Blvd., and I found myself, there, on Hollywood Blvd. Whether this is true, I don't know, but there were a lot of guys about my age with beards and wearing, some of them, earrings. All



## Barack Obama: 'My ears are too big for Mount Rushmore'

Daily Telegraph's

By Toby Harnden World : May 31st, 2008

**KEYSTONE, South Dakota.** During an impromptu night-time visit to Mount Rushmore, Barack Obama gazed up at the faces of presidents George Washington, Thomas Jefferson, Theodore Roosevelt and Abraham Lincoln. Could he ever imagine his own image up there? "I don't think my ears would fit," he quipped. "There's only so much rock up there."



President  
Barack  
Obama

the girls wore real short skirts... and they slouched along, moving like a dance.

At first, I couldn't figure it out, I didn't know what it was-then I did. THERE WERE NO BIRDS. I listened. I walked two blocks north of the Blvd...All houses...no birds. I wondered what had happened to them. Had they gone away? Where? Again, I could hear the stillness. I had never experienced anything like it. I listened...just the stillness.

Then, I knew something was going to happen. I wondered what year it was. It certainly was not 1937. I saw a newspaper on the corner with a picture of the president. It surely wasn't Mr. Roosevelt. He was bigger, heavier, **big ears...**


I looked up at the clock down by that big theatre. It was 10 minutes to 4. Something BIG was going to happen. I walked down the street

## EZEKIEL 26:19-21

For thus saith the Lord GOD; When I shall make thee a **desolate city**, like the cities that are not inhabited; when I shall **bring up the deep upon thee**, and great waters shall cover thee;

When I shall bring thee down with them that descend into the pit, with the people of old time, and shall set thee in the low parts of the earth, in places desolate of old, with them that go down to the pit, that thou be not inhabited; and I shall set glory in the land of the living;

I will make thee a terror, and thou shalt be no more: though thou be sought for, yet **shalt thou never be found again**, saith the Lord GOD.




Hollywood Boulevard  
Clock

In the concrete in front of a theatre they had names of stars. I recognized a few of them.

There was a funny smell. I don't like it. A smell like sulphur, sulphuric acid, a smell like death. For a minute, I thought I was back in chem. (chemistry). ....



On March 28, 1960 the first star was completed on Hollywood Boulevard



Elevated radioactive sulfur over California- for all those who really DID smell something!

Submitted by Anonymous on Mon, 2011-09-05 07:14

[Berkeley Radiological Air and Water Monitoring Forum](#)

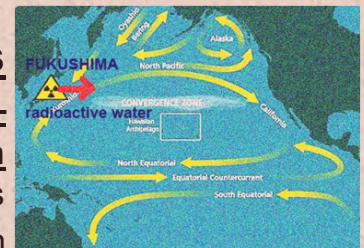
The German news reported about highly elevated radioactive sulfur over California that "scientists" detected. Personally, I have smelled this too on some days in California and Florida also. Check it out, the magazine is a highly respected news magazine: <http://www.spiegel.de/wissenschaft/natur/0,1518,780498,00.html/>



### New Data Supports Previous Fairewinds Analysis, as Contamination Spreads in Japan and Worldwide 08/21/2011, Arnie Gundersen

The first of those was **another report that came out last week from California**. A group of scientists **detected radioactive Sulfur 35 in the atmosphere**. It occurred back in **March, about two weeks after the Fukushima accident began**. The press focussed on the fact that radioactive sulfur was detected in California, but the report held something that was much more important than that, that did not make the news. And that is, how did that sulfur get created?

Let's go back across the Pacific to Fukushima. **When salt water is hit by neutrons, it creates sulfur.** **On the nucleus of a sodium atom in salt water hits a neutron, and it becomes a different atom called sulfur.** That is the mechanics of it. But what the report showed is that **400 billion neutrons in a square meter** were required in order to make the amount of sulfur that was detected in California. That is an enormous number of neutrons. No one asked, where did they come from?



I think the report from last week substantiates what I told you back on April 3rd. Way back then, there was enough evidence to indicate that the reactors had not really completely shut down at



And I walked half a block, then saw the clock again. My eyes seemed glued on that clock. I couldn't move. I just waited. It was FIVE MINUTES TO FOUR O'CLOCK ON A SUNNY AFTERNOON. I thought I would stand there looking at that clock forever waiting for the something to come.

I said that it was a dream and I would wake up.. But I didn't wake up. The shaking had started again, but this time different. It was a nice

I felt as if the ground wasn't solid under me. I knew I was dreaming and yet I wasn't dreaming. There was that **smell again--coming like from the ocean.**

### 1 THESSALONIANS 5:3

For when they shall say, Peace and safety; then sudden destruction cometh upon them, **as travail upon a woman with child; and they shall not escape.**

### THE SIXTH SEAL

23-03-1963

Bro. W.M. Branham

The whole world in its birth pains, the world is trying; she's **travailing**, Isaiah said. What's the matter? She's **in--trying to bring forth a new world for the millennium** where all the...?... trying to birth a new world for a new people that won't sin and pollute her. That's right. She's in **travail.**

I was getting to the 5 and 10 (Newberry's?) and I saw the look on the kids' faces. Two of them were right in front of me, coming my way. Both with beards. One with earrings. One said: "let's get out of this place. Let's go back East." He seemed scared. It was as if the sidewalks were trembling - but you couldn't seem to see them. Not with your eyes you couldn't. An old lady had a dog, a little white dog, and she stopped and looked scared, and grabbed him in her arms and said, "Let's go home, Frou, Frou. Mamma is going to take you home." That poor old lady, hanging on to her dog. I got scared. Real scared.

**It was like the "scream of a woman I heard having a baby"**

I remembered the girl. She was way down the block, probably. I started to run. I ran and ran, and the ground kept trembling. But I couldn't see it. I couldn't feel it. But I knew it was trembling. Everybody looked scared. They looked terrible. One young lady just sit down on the sidewalk all doubled up. She kept saying "earthquake, it's **THE earthquake.**" over and over. But I couldn't see that anything was different.



Discussing Sky Quakes

Then, when it came. How it came. **Like nothing in God's world.** Like nothing. It was the scream of a siren, long and low, or the scream of a woman I heard having a baby when I was a kid.

It was awful. It was as if something- some monster- was PUSHING UP THE SIDEWALKS. You felt it long before you saw it, as if the sidewalks wouldn't hold anymore. I looked out at the cars. They were honking but not scared. They just kept moving. They didn't seem to know yet that anything was happening. Then, that white car, that baby half-sized one, came sprawling from the inside lane right against the curb. The girl who was driving just sat there. She sat there with her eyes staring, as if she couldn't move, but I could hear her. She whimpered. Like a little girl. She made funny noises. I watched her, thinking of the other girl.

At about half the size of most mid-size cars, the two-seater, ForTwo Smart Car is powered by a three-cylinder engine and big enough to hold two adult passengers. Like the Smart Car — a mere 8 feet, 2 inches long and just over 5 feet tall.



## Meet The Incredible, Half-Sized Spark -- Chevy's Smallest Car Ever.

GrowWritten by Jim Motavalli 12.03.2012

A more typical of what's going on in Berlin these days is the launch of a fleet of 1,000 Car2Go Smart share cars — the largest concentration in the world. America is finally getting hip to small cars, and **the 2013 Chevy Spark**, set to go on sale in the U.S. around now, is a good example of that The Spark, Chevrolet's littlest car ever sold in North America, is **50 percent smaller than typical full-sized cars from 1973.**



The shaking had started again, but this time different. It was a nice shaking, like a cradle being rocked for a minute, and then I saw the middle of the Blvd. seemed to be breaking in two. The concrete looked as if it were being pushed straight up by some giant shovel. It was breaking in two. That is why the girl's car went out of control.

AND THEN A LOUD SOUND AGAIN, LIKE I'VE NEVER HEARD BEFORE...THEN HUNDREDS OF SOUNDS...ALL KINDS OF SOUNDS... children, and women and those crazy guys with earrings. They were all moving, it seemed, some of them above the sidewalk. I can't describe it. They were LIFTED UP. and the waters kept oozing... oozing. The cries. It was awful. I woke up. I never want to have that dream again.

It came again. Like the first time which was a preview and all I could remember was that **it was the end of the world.** I was right back there--all that crying. Right in the middle of it. My eardrums felt as if they were going to burst. Noise everywhere. **People falling down, some of them bad hurt. Pieces of buildings, chips, flying in the air.** One hit me hard on the side of the face, but I didn't seem to feel it.

I wanted only to wake up, to get away from this place. It had been fun in the beginning, the first dream, when I kind of knew I was going to dream the end of the world or something.

**This was terrible.** There were older people in the cars. Most of the kids were in the street. But those old guys were yelling bloody murder, as if anybody could help them.. Nobody could help them.

## Ezekiel 9:1-6

**1.** He cried also in mine ears with a loud voice, saying, Cause them that have charge over the city to draw near, even every man with his destroying weapon in his hand.

**3.** And the glory of the God of Israel was gone up from the cherub, whereupon he was, to the threshold of the house. And he called to the man clothed with linen, which had the writer's inkhorn by his side;

**4.** And the LORD said unto him, Go through the midst of the city, through the midst of Jerusalem, and set a mark upon the foreheads of the men that sigh and that cry for all the abominations that be done in the midst thereof.

**5.** And to the others he said in mine hearing, Go ye after him through the city, and smite: **let not your eye spare, neither have ye pity:**

**6.** Slay utterly old and young, both maids, and little children, and women: but come not near any man upon whom is the mark....

It was then that I felt myself lifted up. Maybe I had died. I don't know. **But I was over the city. It was tilting toward the ocean-like tilting a picnic table.** The buildings were holding, better than you could believe. They were holding. They were holding. **The people saw they were holding and they tried to cling to them or get inside.** It was fantastic. Like a building had a will of its own. Everything else breaking around them, and they were holding, holding. I was up over them-looking down. I started to root for them. Hold that line, I said. Hold that line. Hold that line. I wanted to cheer, to shout, to scream..

It looked that way for a long time, maybe three minutes, and three minutes was like forever. Everybody was trying to get inside. They were going to hold. You knew they were going to hold, even if the waters kept coming up. **Only they didn't.**

I've never imagined what it would be like for a building to die. **A building dies** just like a person. It gives way, some of the bigger ones did just that. They **began to crumble**, like an old man with palsy, who couldn't take it anymore. They crumble right down to nothing. And the little ones screamed like mad-over and above the roar of the people. They were mad about dying. But buildings die. I couldn't look anymore at the people. I kept wanting to get higher. I kept willing myself to go higher But then **I saw the streets of Los Angeles-and everything between the San Bernardino mountains and L.A. It was all tilting toward the ocean**, houses everything that was left. could see the big lanes-dozens of big lanes still loaded with cars-five lanes in one place, and all the cars sliding the same way. Now the ocean was coming in, moving like a huge snake across the land.



I wondered how long it was, and I could see the clock, even though I wasn't there on the Blvd. It was 4:29. It had been half an hour. I was glad I couldn't hear the crying any more. But I could see everything. I could see everything.

Then, like looking at a huge map of the world, I could see what was happening on the land and with people. San Francisco was feeling it, but she was not in any way like Hollywood or Los Angeles. I seemed to see it was the **GARLOCK FAULT**, not just the **SAN ANDREAS** that was rocking San Francisco. It was moving just like that earthquake movie with Jeanette McDonald and Gable. I could see all those mountains coming together-the Sierra Nevada, and the San Andreas and Garlock.

I knew what was going to happen to San Francisco-it was going to turn over, because of Garlock. It would turn upside down. It went quickly, because of the twisting, I guess. It seemed much faster than Hollywood, but then I wasn't exactly there. I was a long, long way off.



## The Grand Canyon



## Boulder Dam/Hoover Dam



I shut my eyes for a long time-I guess ten minutes-and when I opened them I saw **Grand Canyon**, that great big gap was closing in, and **Boulder Dam** was being pushed from underneath. And then, **Nevada**, and on up to Reno. Way down south, way down **Baja, California, Mexico** too. It looked like some **volcano** down there was **erupting**, along with everything else.




**Popocatepetl volcano in Mexico has recently become active**

## Previously extinct volcano raised to 'eruption warning' level in Colombia: eruption would be first in history

August 9, 2012 by *The Extinction Protocol*

August 9, 2012 – **COLOMBIA** – The recent increase in seismic activity under Sotará volcano prompted INGEOMINAS to raise the alert level from yellow (unrest) to orange (eruption warning) yesterday afternoon. The increase had been detected on June 24, 2012 and since that date,




Sotará Volcano, Colombia

6891 earthquakes have been recorded, i.e. an average of 150 quakes per day. The deformation network shows a possible inflation process towards the northeast sector of the volcano, which correlates with the epicentral zone of seismicity reported and suggest that magma is rising there, and might (or might not) lead to an eruption in a near to medium future.

I saw the map of South America, especially Colombia. Another volcano-eruption-shaking violently. Venezuela seemed to be having some king of volcanic activity. Away off in the dis-

**'Japan started to go into the sea'**

tance, I could see Japan, on a Fault, too. It was so far off-not easy to see, because I was still on Big Bear Mountain, but Japan started to go into the sea.



The eastern coast of Japan and westernmost Pacific Ocean, highlighting Sendai, which was one of the hardest hit areas for the March 11 2011 earthquake and subsequent tsunami. The seafloor topography, called bathymetry, is highly vertically exaggerated here. Note the deep trench adjacent to the northern part of Japan where the Pacific oceanic plate is subducting underneath the volcanic arc of Japan.



*September 7, 2012 – JAPAN* -Pressure in the magma chamber of Japan's Mount Fuji is now higher than it was the last time the volcano erupted more than 300 years ago, scientists say, according to a report Thursday. Tectonic shifts triggered by last year's huge 9.0 magnitude undersea quake have left the chamber under 16 times the minimum pressure at which an eruption can occur, researchers said. .... Mount Fuji, an almost perfectly cone-shaped mountain that stands as one of Japan's national symbols, last erupted in 1707, after an earthquake struck and boosted the pressure on its magma chamber, the report said, citing researchers. ... In May a team of researchers warned that **the mountain may collapse** if a newly-discovered fault line underneath it shifts. –

I couldn't tell time, then, and the **people looked like dolls**, far away. I couldn't hear the screaming, but I could see the surprised look on their faces. They looked so surprised.. **They were all like dolls**. It was so far away I could hardly see it. In a minute or two it seemed over. Everybody was gone. There was nobody left.

### *Lolita fashion (Dolls) Excerpt*




Lolita fashion is a fashion subculture originating in Japan that is based on Victorian-era clothing as well as costumes from the Rococo period, but the style has expanded greatly beyond Japan.

It is likely the movement started in the late 1970s .... The style soon spread and ultimately reached Tokyo where it became popularized throughout Japanese youth culture. Today, Lolita fashion has gained global popularity and can be found even in department stores in Japan.







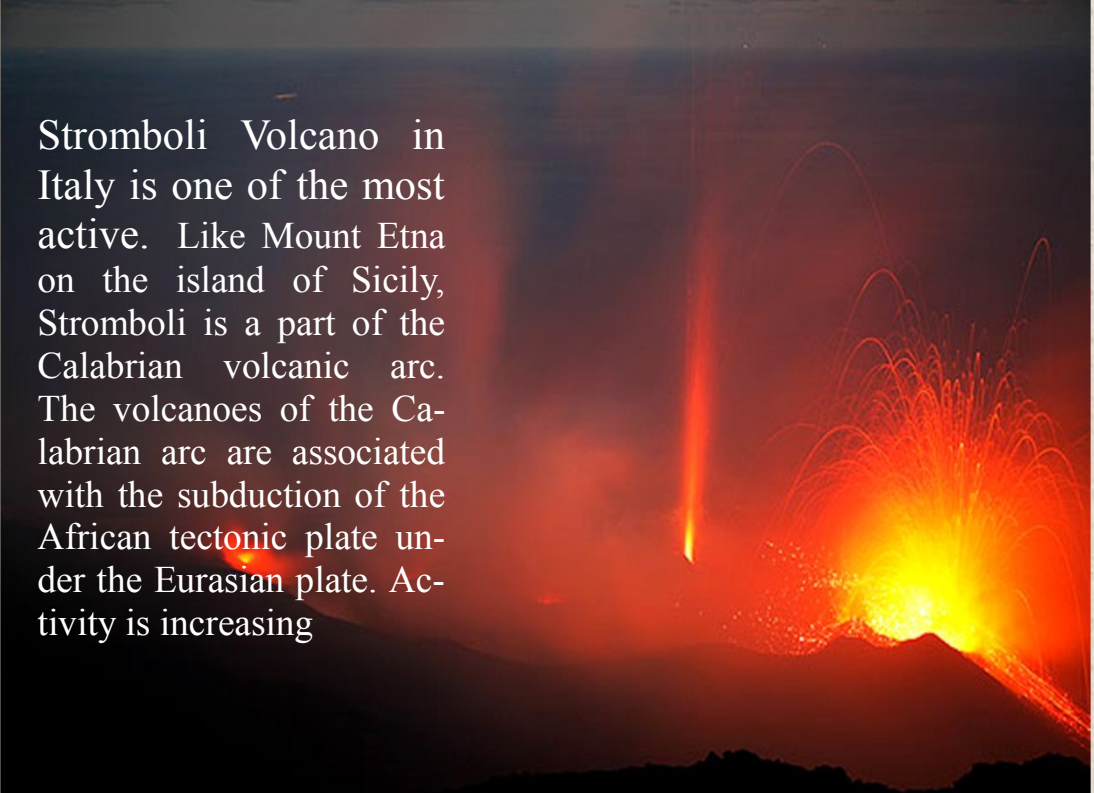
Spectacular: Mount Etna appears to almost crack open as it emits lava from the Earth's core

The highest active volcano in Europe has blown its top three times in the past month alone, depositing a surface of black ash on its snowy higher slopes.

24 April 2012

I didn't know time now. I couldn't see a clock. I tried to see the island of Hawaii. I could just see huge tidal waves...beating against it. The people on the streets were getting wet, and they were scared. But I didn't see anybody going into the sea. I seemed way around the globe. More flooding. Is the world going to be drenched? Constantinople. Black Sea rising. Suez Canal, for some reason seemed to be drying up.

SICILY.. she doesn't hold. I could see a map, Mt Etna is shaking. A lot of this area seemed to go, but it seemed to be earlier or later.



Stromboli Volcano in Italy is one of the most active. Like Mount Etna on the island of Sicily, Stromboli is a part of the Calabrian volcanic arc. The volcanoes of the Calabrian arc are associated with the subduction of the African tectonic plate under the Eurasian plate. Activity is increasing

I wasn't sure of time, now. **ENGLAND**.....huge floods-but no tidal waves. Water, water everywhere, but no one going into the sea. People were frightened and crying. Some places they fell in the streets on their knees and started to pray for the world. I didn't know the English were emotional. Ireland, Scotland-all kinds of churches were crowded-it seemed night and day. People were carrying candles and everybody was crying for California, Nevada, parts of Colorado- maybe all of it, even Utah.

Everybody was crying-most of them didn't even know anybody in California, Nevada, Utah, but they were crying as if they were blood kin. Like one family. Like it happened to them.

**NEW YORK** was coming into view-she was still there, nothing had happened, yet water level was way up. Here, things were different. People were running in the streets yelling-"end of world".

**'People were running in the streets yelling -"END OF WORLD".**

Kids ran into restaurants and ate everything in sight. I saw a shoe store with all the shoes gone in about five minutes. Fifth Avenue- everybody running. Some radio blasting from a loud speaker that in a few minutes, power might be shut off. They must control themselves. Five girls were running like mad toward the Y.W.C.A., that place on Lexington or somewhere. They ran like they were scared to death. BUT NOTHING WAS HAPPENING IN NEW YORK. I saw an old lady with garbage cans, filling them with water. Everybody seemed scared to death. Some people looked dazed. The streets seemed filled with loud speakers. It wasn't daylight. It was night. I saw, like the next day, and everything was topsy turvy. Loud speakers again about fuel tanks broken in areas-shortage of oil. People seemed to be looting markets.

I saw a lot of places that seemed safe, and people were not scared. Especially the rural areas. Here everything was almost as if nothing had happened. People seemed headed to these places some on foot, some in cars (that still had fuel). I heard-or somehow I knew- that somewhere in the Atlantic land had come up. A lot of land.



Plato's drawing of Ancient Atlantis

Note map is upside down.

**ASHAMED**

Jeff. In. | 11- 07-1965 | Bro. W.M. Branham

But just as I sure was standing there under that Inspiration, put judgment on that West Coast, and then followed it right up here with the sinking of Los Angeles, she is gone! That's right. It will happen. When? I don't know.

But, oh, what happened? You know, we only got **six continents now**. We had **seven**, that one that sunk between Africa and the United States. Oh, it's historical, you know about it. Now, if that goes down, then I want you to watch when...

I could hear now. I could hear, someplace, a radio station blasting out-telling people not to panic. They were dying in the streets.

There were picture stations with movies-some right in Hollywood-these were carrying on, with all the shaking. One fellow ( in the picture (TV station) was a little short guy who should have been scared to death. But he wasn't. He kept shouting and reading instructions. Something about helicopters or planes would go over-some kind of planes-but I knew they couldn't. Things were happening in the atmosphere.



US Navy MV-22 Osprey



**Volcanic ash in the atmosphere is a danger to commercial aviation**

*Volcanic Ash Advisory Cente, From Wikipedia, the free encyclopedia*



A **Volcanic Ash Advisory Center (VAAC)** is a group of experts responsible for coordinating and disseminating information on atmospheric **volcanic ash** clouds that may endanger **aviation**.....The centers were set up in the **1990s** to improve forecasts of the locations of ash clouds from volcanic eruptions following incidents where commercial aircraft had flown through volcanic ash resulting in the loss of engine power. **British Airways Flight 9**, a Boeing 747, lost power to all four engines in **1982** over Indonesia after an eruption of **Mount Galunggung**. **KLM Flight 867**, another Boeing 747, again lost power to all engines in **1989** over Alaska after **Mount Redoubt** erupted. **It was recognised following these and other incidents that volcanic ash was a danger to commercial aviation...**

The waves were rushing up now. Waves. Such waves. Nightmare waves.



Then, I saw again, Boulder Dam, going down...pushing together, pushing together breaking apart-No, Grand Canyon was pushing together, and Boulder Dam was breaking apart.



Generators at Boulder Dam supply electrical power to parts of California, Nevada and Arizona.

It was still daylight. All these radio stations went off at the same time-Boulder Dam had broken. I wondered how everybody would know about it-people back East. That was when I saw the “ham radio operators”. I saw them in the oddest places, as if I were right there with them. Like the little guy with glass

They kept sounding the alarm. One kept saying: “This is California. We are going into the sea.”

**This is California. We are going into the sea.** Get to the high places. Get to the mountains. All states west-this is California. We are going to the - We are going to the” - I thought he was going to say” sea”. But I could see him. He was inland, but the waters had come in. His hand was still clinging to the table, he was trying to get up, so that once again he could say: **“This is California we are going into the sea. This is California we are going into the sea.”** I seemed to hear this, over and over, for what seemed hours-just those words. They kept it up until the last minute-all of them-calling out **“Get to the Mountains-This is California.-We are going into the sea...** Get to the hilltops. **California, Nevada Colorado, Arizona, Utah. This is California. We are going.. into... the.... sea.”**



# Rev. 6:14b And every mountain and island were moved out of their places

Bro. V.A. Dayal: When Los Angeles city goes down in that Earthquake, Trinidad is not sure to survive. Remember this is the condemnation “light has come and they have chosen darkness rather than light.”

## Caribbean urged to prepare for a tsunami and 8.0 Quake

By David Singh

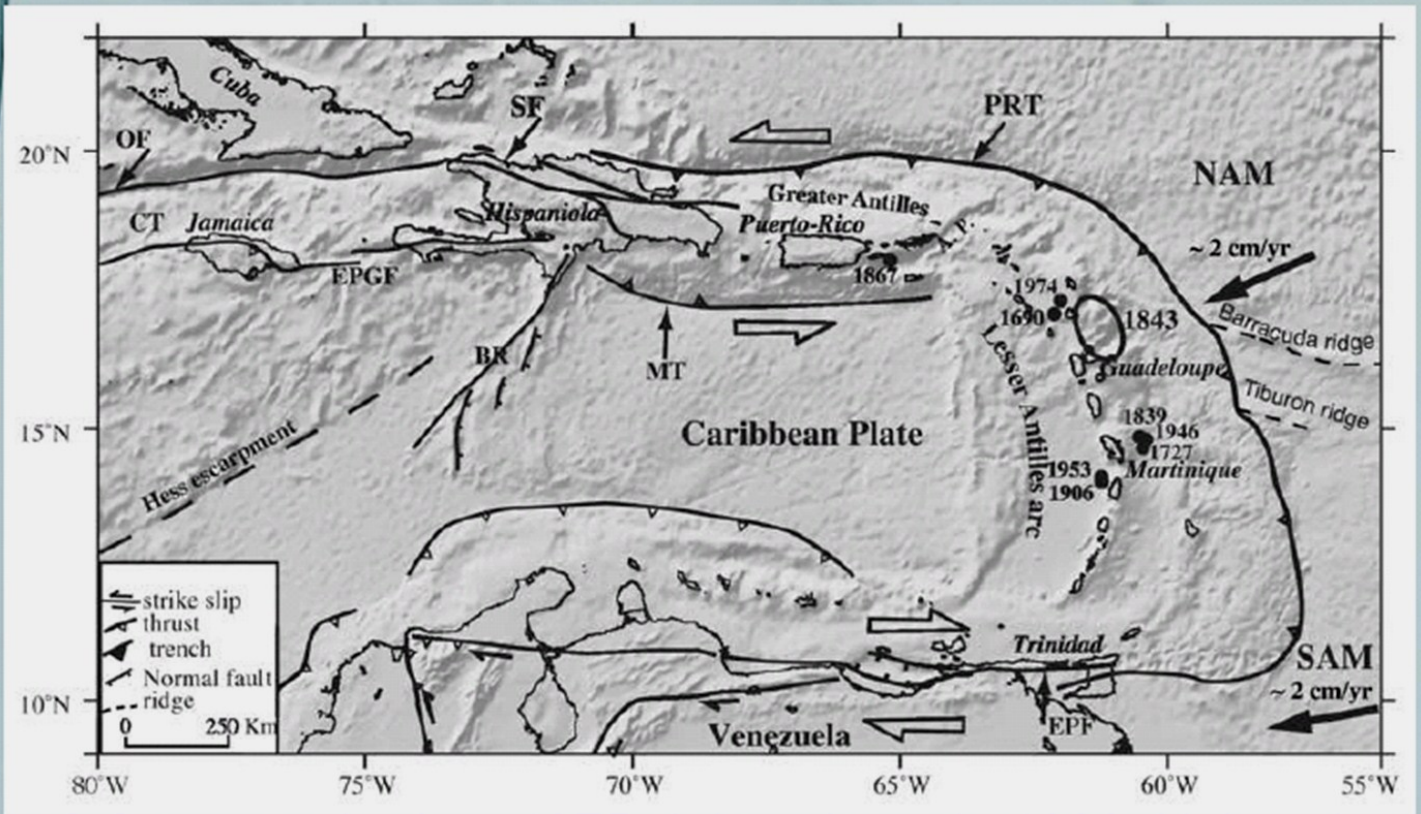
**GENEVA, 8 June 2012** - The magnitude 4.0 earthquake recorded off the coast of Antigua on 11 May is "a warning that the Caribbean should prepare for a much more severe earthquake to come," says a leading expert.

Seismologist Joan Latchman of the Seismic Research Unit in Trinidad and Tobago said: "Caribbean islands lie in an area of relatively high earthquake activity and an earthquake of 8.0 can hit any day based on patterns previously recorded."

**EZEKIEL 26:19a**  
 For thus saith the Lord GOD; When I shall make thee a desolate city, ...

**EZEKIEL 26:18**  
 Now shall the isles tremble in the day of thy fall; yea, the isles that are in the sea shall be troubled at thy departure.

## Caribbean Geodynamics Setting



Last month, the Caribbean was encouraged to prepare for a devastating tsunami by the **Intergovernmental Oceanic Commission (IOC)** of the UN Educational, Scientific and Cultural Organization (UNESCO).

Wendy Watson-Wright, Assistant Director-General at IOC-UNESCO has also urged the Caribbean's 40 million people and its 22 million annual tourists to take the threat of a tsunami seriously as it is a case of "**when and not if**" the region will be struck by **the giant waves triggered by earthquakes and volcanic activity**.

The Caribbean's tsunami early warning system is expected to be in place by 2014 and will be located in Puerto Rico. It will enhance the region's ability to evaluate data and ensure that timely information is passed on to the authorities so they can advise the public. At least 75 tsunamis have been recorded in the Caribbean over the past 500 years, with more than 3,500 deaths attributed to them, according to IOC-UNESCO.

Within the region there are **multiple fault segments and submarine features that could be the source of earthquakes and tsunamis. The perimeter of the Caribbean plate is bordered by no fewer than four major tectonic plates - North America, South America, Nazca, and Cocos.** "An earthquake in the northern part of the Caribbean could generate waves up to **40 feet (12.2 metres) high and threaten the lives of up to 35.5 million people living in coastal areas.** Smaller waves could reach Florida, the Gulf of Mexico and as far north as New Jersey", according to the American Geophysical Union (AGU).

The risks of tsunamis in the eastern Caribbean are also increasing **due to a submarine volcano *Kick 'em Jenny*, in the southern Grenadines**, which is gradually evolving, stated the Caribbean Disaster Emergency Management Agency (CDEMA) which cautioned that "We now consider the probability that *Kick 'em Jenny* will generate a significant tsunami within the next 50 years to be greater than 50 percent."

Last year at the end of March, 32 countries participated in the **Caribbean's first full-scale tsunami warning exercise to test the early warning systems that the IOC began to put in place in 2005 to strengthen regional defenses against such disasters.** The test - CARIBE WAVE 11/LANTEX - was based on a fictional earthquake measuring 7.6 on the Richter scale and located off the coast of the US Virgin Islands. Bernardo Aliaga Rossel, Technical Secretary of the Intergovernmental Coordination Group /**Caribbean Early Warning Systems (Caribe EWS)**, said: "We've come a long way in five years. There's a lot of attention, public awareness and involvement by emergency agencies, national disaster offices.

as it is a case of "**when and not if**" the region will be struck by **the giant waves triggered by earthquakes and volcanic activity**.



"There is also **political support** for the **early warning centre**, particularly from Puerto Rico and the US Virgin Islands and **even from US President Barack Obama** who sees the **establishment of this system in Puerto Rico as protection of American interests in the Caribbean**. The Governor of Puerto Rico has also committed US\$6 million towards the establishment of the centre in this US territory. The risks faced by the overseas territories of European countries have even prompted

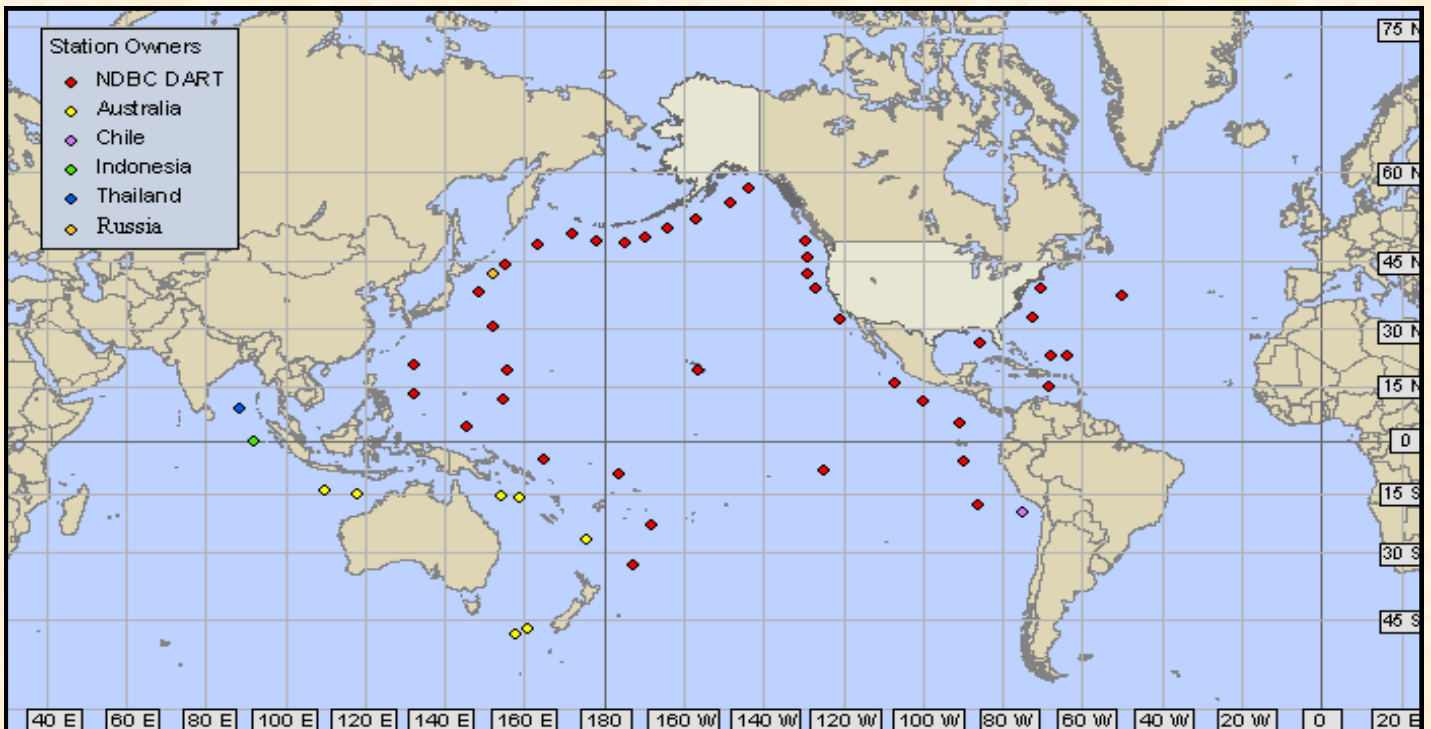
donors to up their support for the tsunami system.

"There is evidently great interest in the issue. Up to 90 schools participated from the northern to the eastern Caribbean. CDEMA is actively involved while the Center for the Coordination of Natural Disasters



Prevention in Central America (CEPREDENAC) has displayed great interest in the developments as have the Organization of Eastern Caribbean States (OECS)".

There are now 100 seismic stations contributing to national tsunami and seismic centres including the Seismic Research Centre. Sea level operators have increased from 14 four years ago to 38. They transmit signals every five minutes, according to Aliaga.





Much still remained to be done, cautioned Aliaga. "People still do not know how to react and what to do with warnings, and official warnings are still not up to scratch. Technical capacity has to be improved while big cities such as Santo Domingo and prime tourist destinations have to invest more in hazard assessment mapping."

Aliaga said it would be difficult to estimate the impact of a tsunami happening tomorrow. "It would depend on the strength, speed and location. **And if one of the scale of the Indian Ocean tsunami of 2004 [generated by a 9.2 magnitude earthquake] came along? Well, we have not envisaged that scenario as yet.**"

The countries and territories that participated in the first full-scale tsunami warning exercise in March last year were: Aruba, Antigua and Barbuda, Bahamas, Barbados, Belize, Brazil, Canada, Colombia, Costa Rica, Cuba, Dominica, Dominican Republic, France (Martinique, Guadeloupe, St. Martin, Guyane), Grenada, Guatemala, Guyana, Haiti, Honduras, Jamaica, Mexico, Netherlands (Bonaire, Saba, Saint Eustatius, Curacao and Saint Martin), Nicaragua, Panama, Peru, Saint Kitts and Nevis, Saint Lucia, Saint Vincent and the Grenadines, Suriname, Trinidad and Tobago, UK (Anguilla, British Virgin Islands, Bermuda, Cayman Islands, Montserrat, Turks and Caicos), the USA and Venezuela.

DATE	RICHTER SCALE	LOCATION
30-06-2012	4.1	St. Martin
17-05-2012	4.5	Venezuela
11-05-2012	4.3	Antigua
24-04-2012	4.0	Guadeloupe
21-04-2012	4.5	Barbados
18-10-2011	4.1	Barbuda
10-09-2011	4.2	Dominica
09-09-2011	5.0	Dominica
09-08-2011	4.4	Dominica
08-08-2011	4.5	St. Lucia
07-08-2011	5.0	St. Lucia
11-02-2011	4.4	Dominica

DATE	RICHTER SCALE	LOCATION
04-02-2011	5.2	Between Grenada & Trinidad
02-02-2011	5.2	St. Kitts
25-01-2011	5.0	Guadeloupe
21-01-2011	5.0	St. Kitts
31-12-2010	5.0	Dominica
27-12-2010	5.1	Trinidad

**TABLES SHOW RECENT SEISMIC ACTIVITY IN THE CARIBBEAN FROM DECEMBER 2010 TO JUNE 2012**

*Data from U.S Geological Society*

# Expert: T&T at risk for major earthquake

## Stress building in Central Range Fault

By Louis B Homer

Story Created: Sep 11, 2011

Trinidad and Tobago's capital and its industries are at risk of a major earthquake that will one day happen. The areas at risk are Point Lisas, Point Fortin and Petrotrin and Pointe-a-Pierre. The issue of earthquake preparedness was discussed recently at a seminar hosted by the Geological Society of T&T, held at Cara Suites.

Dr John Webber, professor of Geology at Grand Valley State University, Michigan, USA, who gave a presentation on earthquake probabilities locally, said **his research over the past 20 years revealed that the central part of Trinidad is moving east at the rate of 20 millimetres annually.** He said a **major fault** called the **Central Range Fault** extends from Plaisance Park to the northern end of Manzanilla and into the Atlantic Ocean on Trinidad's east coast.

However, because there have been no earthquakes associated with this movement, stress has been building up in the area and eventually could be released as an earthquake, he said. On this fault the Navet Dam is located and any movement of this fault could result in the collapse of the embankment, which could in turn lead to floods.

### Location of Central Range Fault in relationship to Key Industrial, Residential and Commercial Zones



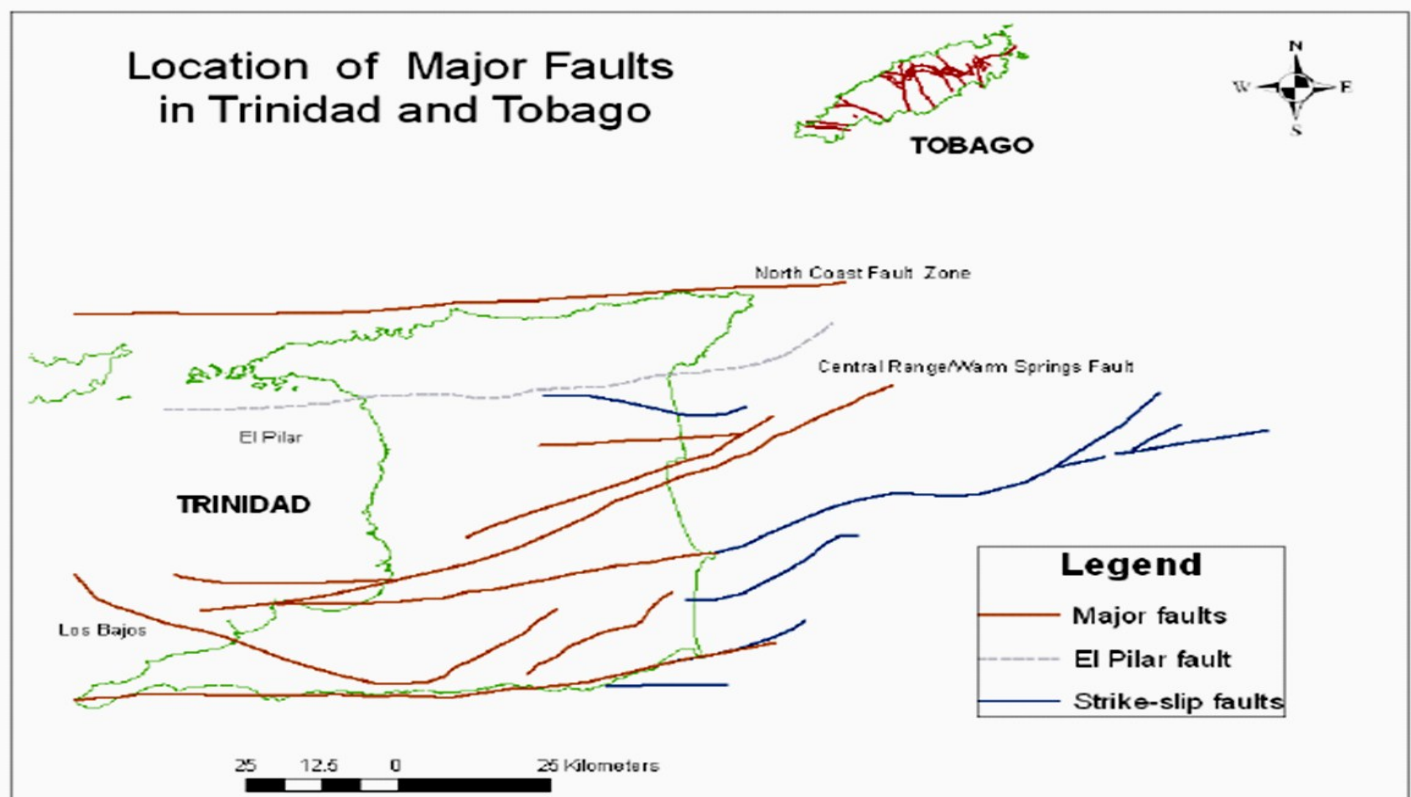
Quakes closer to the surface bring with them **devastating side effects such as tsunamis and open chasms along the fault, which become permanent tears in the land.**



For the Seismic Unit, not knowing whether the Central Fault is locked at a depth—or whether the pressure is close to the surface—is a **nail-biting state to be in.** If shallow, the Central Fault could release an earthquake to devastate Trinidad in the fashion that Port-Au-Prince, Haiti, suffered on January 12. "The article on '**Our Amazing Planet**' ties into what we have been saying," Lynch said. "Any fault with recent activity like that could rupture again. This must be taken seriously."

The Centre is currently compiling a report on "improving the framework for safety", which it intends to present to government. It hopes to eventually attract more funding to explore the fault. This means beefing up personnel and expanding its stock of equipment. "Any study of this nature has resource implications," Lynch said.

"Right now, we are overwhelmed and we would really like to have more staff. **We need to know more about the fault, especially the depth at which the plates are locked.**" In the meantime, other geological activities continue around the island. The Northern and Western zones of the country appear to be sinking, while the Southern half seems to be rising. But these issues are less pressing for the seismologists who fear that the country will be caught off-guard and unprepared by an earthquake that could "**set us back 50 years**".



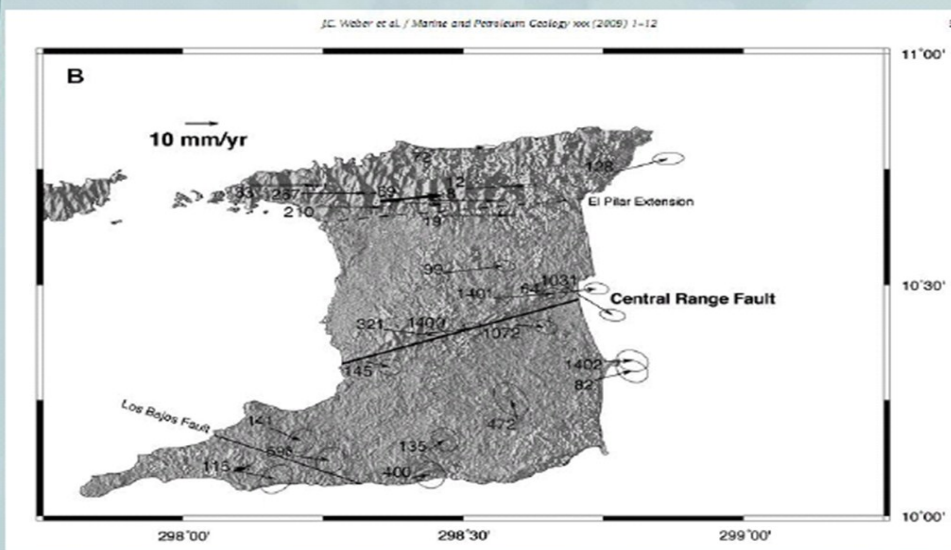
# Active Fault in Central Range

- Weber's work stimulated paleoseismic investigations both onshore and offshore. Crosby et. al. Show that the fault cuts recent sediments and is active. (Soto et. Al. 2007) Showed that the fault extends into Trinidad's eastern offshore and offsets an underwater fluvial channel.
- Conclusion drawn from these investigations
  - CR Fault is active and accounts for most of the Ca-SA motions
  - The dimensions and activity rate are such that it could generate a maximum M7.5 earthquake if locked
  - The El Pilar right steps across to the CRF creating a Pull-Apart Basin in the Gulf of Paria
  - The fault is aseismic. More work is needed to determine whether it has been accumulating strain or it has been slipping without generating earthquakes



The University of the West Indies Seismic Research Centre email: [uwiseismic@uwiseismic.com](mailto:uwiseismic@uwiseismic.com)

# Active Fault in Central Range



Using GPS measurements Weber et al has shown that 65% (~13mm/yr) of present day motion between the Ca-SA plate boundaries in the SE Caribbean is accommodated on the Central Range/Warm Springs Fault



The University of the West Indies Seismic Research Centre email: [uwiseismic@uwiseismic.com](mailto:uwiseismic@uwiseismic.com)

# DEVASTATING QUAKE MAY HIT TRINIDAD ANY TIME, SAY EXPERTS

By Kim Boodram

Story Created: Aug 8, 2010 at 12:02 AM ECT

Seismic experts are once again warning of the possibility of a devastating earthquake that could occur in Trinidad at any time. One seismologist at the Seismic Research Unit of the University of the West Indies in St Augustine is also calling for more resources to be put into **studying the fault line that has been identified as the potential source of the earthquake threat.**

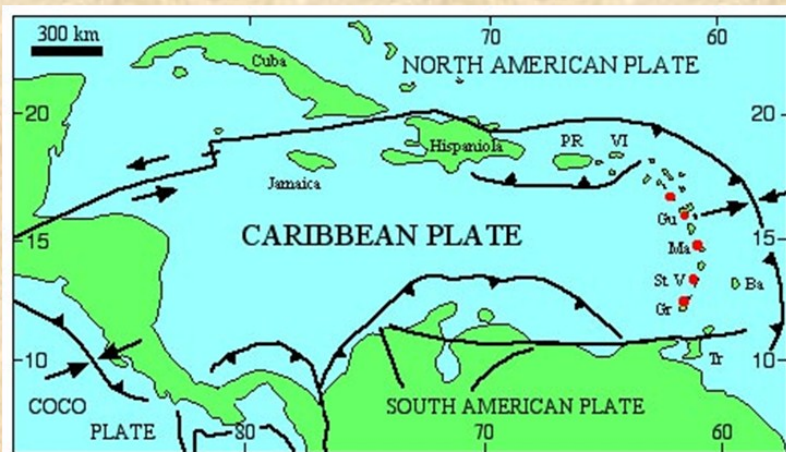
"Statistically, a large earthquake is due near Trinidad," said Lloyd Lynch, acting director of the Seismic Research Unit. "It can be devastating because we are not prepared."



Carol Prentice

The possibility of a massive quake coming out of the Central Fault that runs along the Central Range and into the Atlantic Ocean first arose out of a 2005 study by US **paleoseismologist, Carol Prentice.** For decades, the Central Range fault was thought to be inactive. After testing, Prentice estimated the last earthquake along that fault occurred between 2,710 and 550 years ago. An earthquake is deemed 'recent' if it falls within the past 1,100 years.

The first recorded earthquake in Trinidad took place in 1776 but debate continues as to whether this movement can be attributed to the Central Fault. On July 5 and 6 this year, the Seismic Research Unit of the University of the West Indies held a consultation—The National Consultation on Earthquake Safety—which brought together stakeholders such as medical personnel, fire services and structural engineers. It was at this consultation that the possibility of a massive earthquake was again bandied, based on Prentice's work.



## Sources of Shallow Earthquakes

- Recent volcanic eruptions in the eastern Caribbean, from north to south:  
Soufriere Hills, Montserrat (1995-1998)  
Soufriere, Guadalupe (1976-1977)  
Mount Pelee, Martinique (1902, 1929)  
Soufriere, St. Vincent (1902, 1971-1979)  
Kick-em Jenny, Grenada (submarine)
- Convergent plate boundary
- Transform plate boundary
- Divergent plate boundary

Some of Prentice's theory on the fault also appeared in a July 21 article by Brett Israel, of the website "Our Amazing Planet".

**Trinidad sits atop a "risky earthquake zone" that runs through the heart of the island.**

The article states that Trinidad sits atop a "risky earthquake zone" that runs through the heart of the island. **The Central Fault is part of the border of the Caribbean and South American tectonic plates** - slabs of land that cover the planet like a giant jigsaw puzzle. These plates slide along and sometimes into each other. When they become "locked", pressure built up at the border could eventually result in earthquakes.

Earthquakes arising out of plates that are locked at great depths, which in a geological view would be upwards of ten kilometres, have less impact on the surface even if the earthquake registers as "large".

## *The Extinction Protocol: 2012 and beyond*

# Record number of mud volcanoes erupting across the planet- Trinidad mud volcano awakens after 14 years

Posted on *December 4, 2011* by *The Extinction Protocol*

*December 4, 2011* – **TRINIDAD** – Residents of Piparo are living on the edge as the mud volcano that ravaged the village 14 years ago, has begun to threaten their community again. Residents are subjected to sleepless nights as they are haunted with memories of February 22, 1997, when steaming mud crushed houses and swept away cars, livestock and all else in its path. When the Sunday Guardian visited the site off Old Piparo Road yesterday, two new mounds had surfaced, spewing mud several feet into the air at five minute intervals.



Piparo Mud volcano exploding 22nd February 1997, Trinidad

At the scene was Shammarine Kissoondath, 56, who lives nearby. He said he came to see what was happening as he had been kept awake by strange sounds issuing from the volcano. He said: “It sounded like gunshots and this morning when I awoke it was still making noise. This is the same sound it made before it erupted in 1997. It is possible that we can have a repeat and maybe this time it could be worse.” He said it only took ten minutes on that fateful day for the massive amount of mud spewing from the volcano to wreak havoc. Boyie Suratt, who lives about 300 feet from the volcano said he, too, has been sleeping restlessly since Thursday. Suratt’s home is nearest the volcano and he said while he does not believe that it will erupt any time soon, no one can predict when and how severe another eruption might be. “I was home in my gallery around 3 am on Thursday and I heard this sound like people bursting bamboo. We usually get a little noise now and then, especially when it rains because gas is trying to escape. But now the noise has been coming frequently like it have plenty gas down there.” He explained that the rain softens the mud which causes minor explosions. However, he admits that over the past few days the noise levels had increased significantly occurring at an alarming rate.

He, too, recalled the drama that unfolded in 1997, saying that a wave of mud several feet high was crumbling any house in its path. Suratt said his home was saved as another house that crumbled was able to forge a barrier in front of his. He said on February 22, 1997, he awoke to mud spewing some 200 feet into the air. –*Trinidad Guardian*

## The precipice of an unprecedented crisis



Posted on [December 4, 2011](#)

*Earthchanges:* A storm is gathering on the horizon and the signs are apparent for anyone so inclined to see them. This year alone, a record number of mud volcanoes have erupted including Azerbaijan, Karachi Pakistan, Ukraine, Indonesia, Turkmenistan, Vietnam, Taiwan, and now Trinidad- showing the global extent to which geological forces are stirring methane and sediment under the ground beneath our feet.

Volcanism has been kinetic across the Southern hemisphere, including the Canary Islands, Central and South America and East Africa (Congo and Eritrea). The planet's climate has become more erratic and unstable- it's storm systems stronger and more destructive. Earthquakes have erupted in places we've never seen earthquakes before in recent years and insidiously, **sleeping fault system across the global landscape have awakened. Tectonic plates are becoming increasingly more restless.**

The list of ecologically devastated zones wrecked by natural disasters has also dramatically increased- Haiti, New Zealand, Pakistan, Japan, the horn of Africa, and eastern Turkey. Similarly, the fabric that holds civilization together, both politically and economically, is likewise unraveling. **It is becoming more evident with each passing day that our planet is teetering more and more on the precipice of an unprecedented crisis.** –© *The Extinction Protocol*

# EARTHQUAKES – RESHAPING THE WORLD TO BRING ON THE MILLENNIUM

## AND, LO, THERE WAS A GREAT EARTHQUAKE

30-03-1997

Bro. V.A. Dayal

**That earthquake** (that opens the sixth seal), **it closes off the Gentile age and opens up the Jewish age.**

Then notice also, in Revelation 11 after the ministry of Moses and Elijah, when the grace age is over for the Jews (they get their last three and a half years), an **earthquake comes again - the cleaving of the Mount of Olives.**

Why?... to **reshape the world to bring on the Millennium**, a new dispensation again, where He is Son of David, the dispensation of His Kingship.

**(Rev. 11:13, Rev. 16: 18-19).**

***Third Exodus Assembly Information Committee***

*Depot Road*

*Longdenville, Trinidad, W.I.*

[www.thirdexodus.org](http://www.thirdexodus.org)

[teawatchers@thirdexodus.org](mailto:teawatchers@thirdexodus.org)